



Botley West Solar Farm

2.4 Land Plans

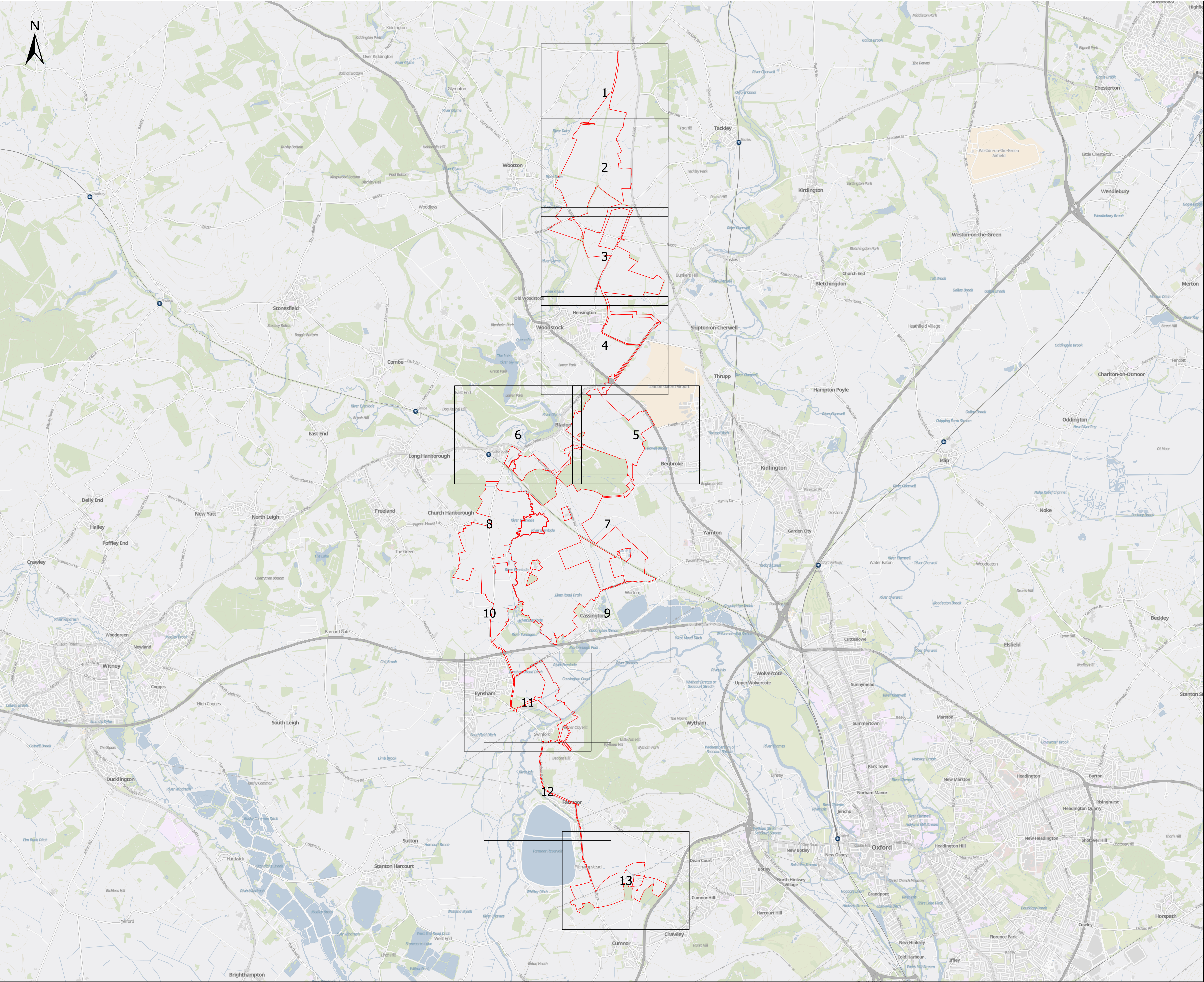
September 2025

PINS Ref: EN010147

Document Ref: EN010147/APP/2.4

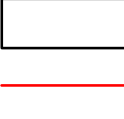
Revision 2

Planning Act 2008; and Infrastructure Planning (Applications: Prescribed Forms and Procedure) Regulations 2009 (as amended). APFP Regulation 5(2)(i)



Legend

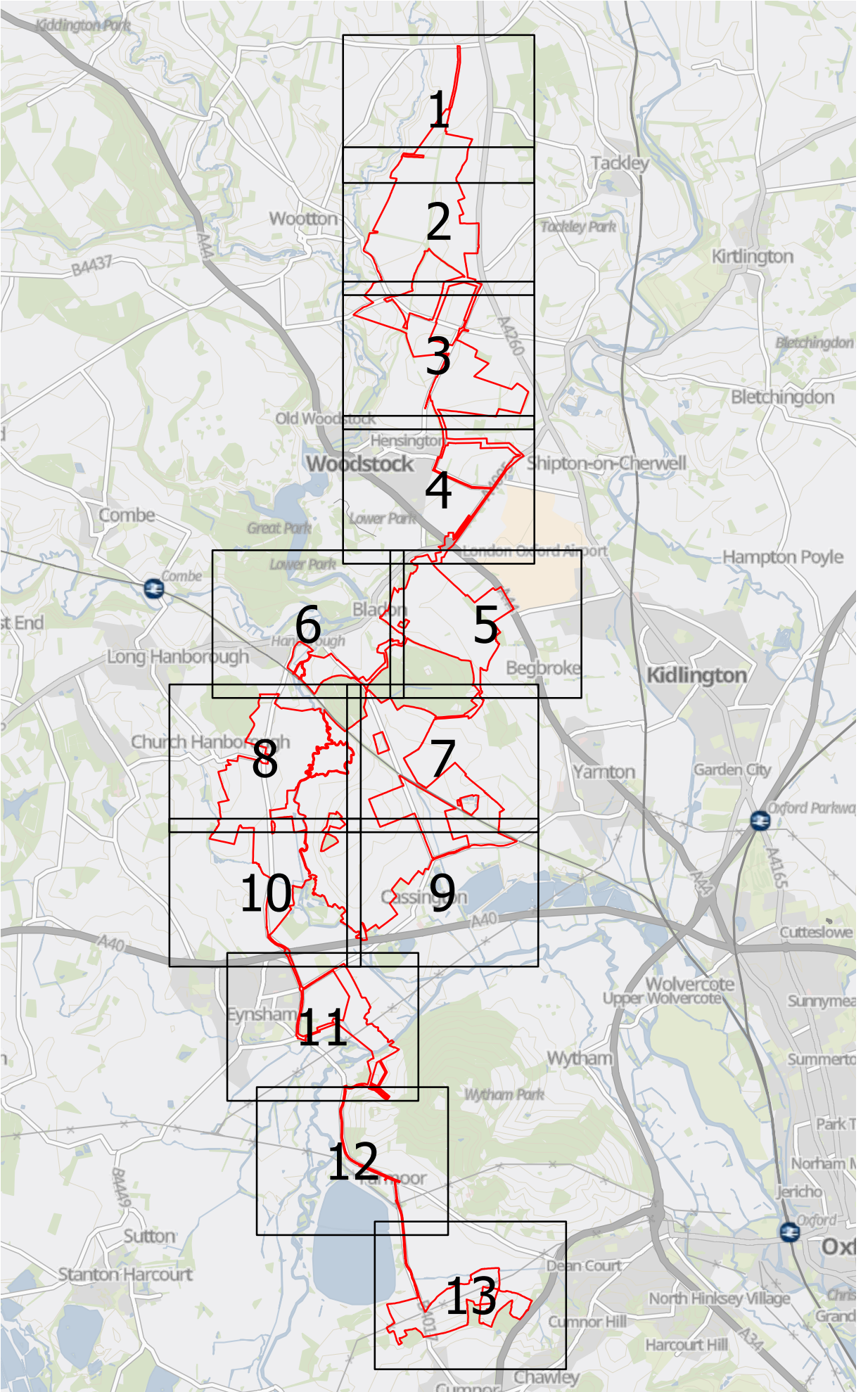
Sheet Extents
Order Limits



Notes:

- These plans should be read alongside other Application Documents, in particular, the Works Plans [EN010147/APP/2.3], the Book of Reference [EN010147/APP/4.3] and the Statement of Reasons [EN010147/APP/4.1]
- Do not scale from this drawing, use only printed dimensions
- All dimensions are in metres unless stated otherwise
- The Base mapping is based upon Ordnance Survey (OS) data. Reproduced from Ordnance Survey maps by permission of Ordnance Survey on behalf of the controller of His Majesty's Stationary Office (HMSO). © Crown Copyright Ordnance Survey 2025, Licence number 0100031673.
- © Copyright - You are permitted to use this data solely to enable you to respond to, or interact with, the organisation that provided you with the data. You are not permitted to copy, sub-licence, distribute or sell any of this data to third parties in any form without written consent of Photovolta Development Partners (PVDP) on behalf of SolarFive Ltd.

Key Plan



Project			Status			
Botley West Solar Farm			FINAL			
ID	Changes	Date	Name		Date	Name
				Edit	12/09/2025	J.Thompson
				Check	12/09/2025	C.Channing
2	Change Request 2	12/09/2025	J.Thompson	Approval	12/09/2025	K.Craddock
1	S51 Advice	23/01/2025	J.Neye-Swift	Project-No		BWSF
A	Created	08/11/2024	J. Thompson	Drawing No		2.4

Drawing reference: EN010147/APP/2.4

PINS Reference Number: EN010147

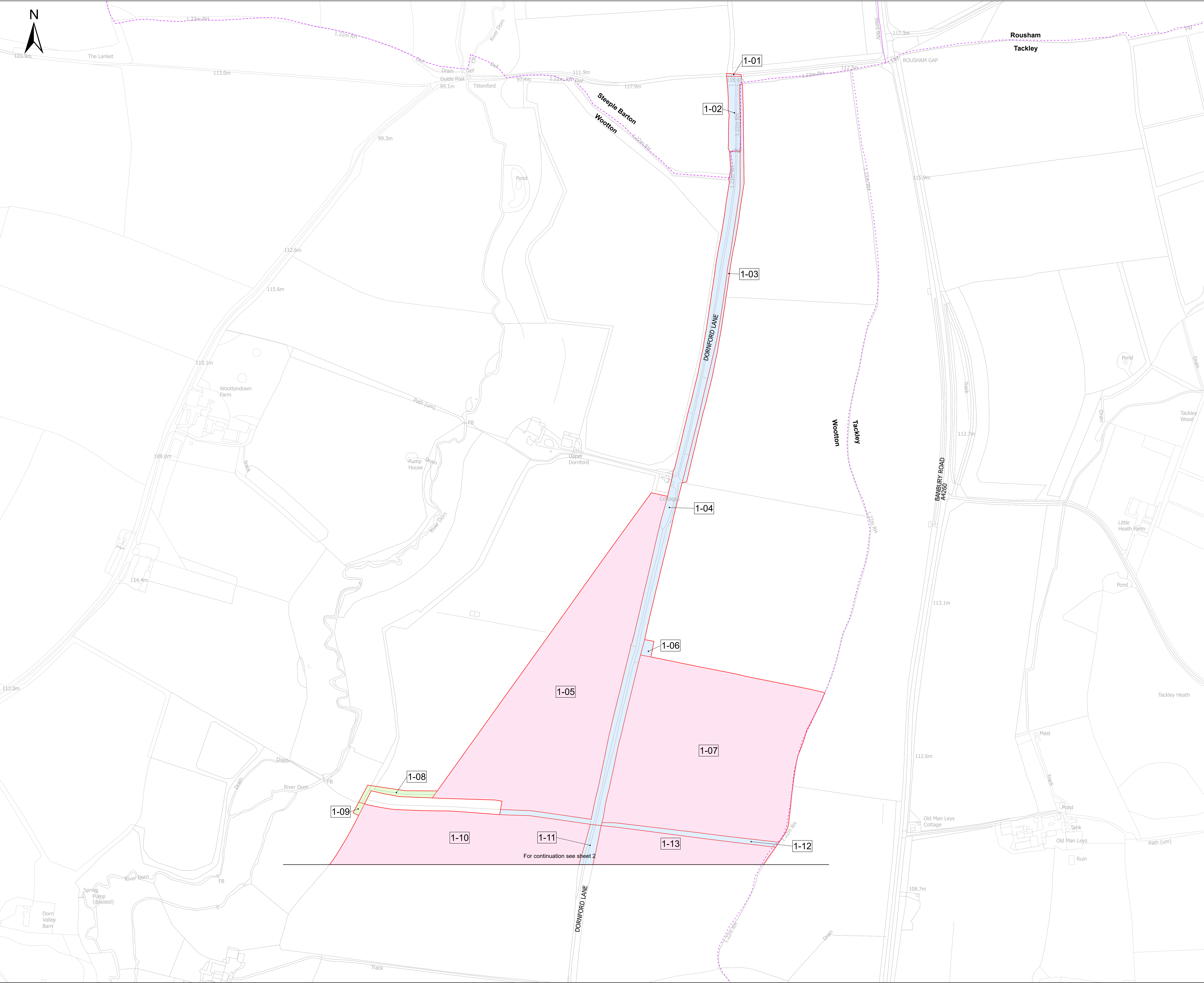
Infrastructure Planning (Applications: Prescribed Forms and Procedure) Regulations 2009 APFP Regulation: 5(2)(i)

Scale: 1:25000 @ A0

DIM: M

OVERVIEW PLAN
LAND PLANS





Legend

Order Limits

Parish Boundaries

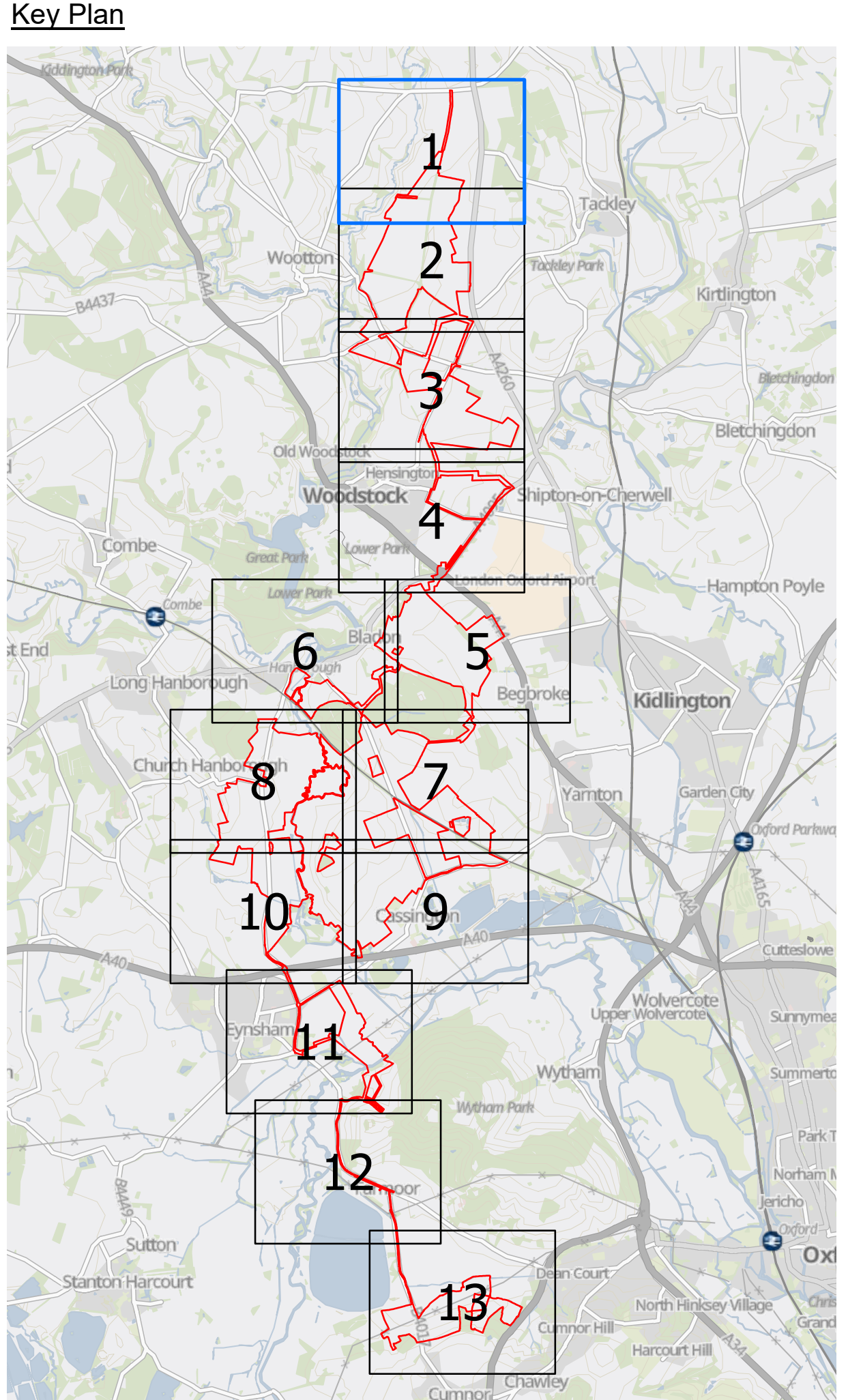
Order Land - freehold to be to be compulsorily acquired and temporary use of land and in relation to which it is

Order Land - new rights (including restrictions) to be compulsorily acquired and temporary use of land and in relation to which it is proposed to suspend or extinguish easements, servitudes and other private rights

Order Land - temporary use of land and in relation to which it is proposed to temporarily suspend easements, servitudes and other private rights

Notes:

- These plans should be read alongside other Application Documents, in particular, the Works Plans [EN010147/APP/2.3], the Book of Reference [EN010147/APP/4.3] and the Statement of Reasons [EN010147/APP/4.1]
- Do not scale from this drawing, use only printed dimensions
- All dimensions are in metres unless stated otherwise
- The Base mapping is based upon Ordnance Survey (OS) data. Reproduced from Ordnance Survey maps by permission of Ordnance Survey on behalf of the controller of His Majesty's Stationary Office (HMSO). © Crown Copyright Ordnance Survey 2025, Licence number 0100031673.
- © Copyright - You are permitted to use this data solely to enable you to respond to, or interact with, the organisation that provided you with the data. You are not permitted to copy, sub-licence, distribute or sell any of this data to third parties in any form without written consent of Photovolta Development Partners (PVDP) on behalf of SolarFive Ltd.



Project

Botley West Solar Farm

Status

FINAL

ID	Changes	Date	Name		Date	Name
				Edit	12/09/2025	J.Thompson
				Check	12/09/2025	C.Channing
2	Change Request 2	12/09/2025	J.Thompson	Approval	12/09/2025	K.Craddock
1	S51 Advice	23/01/2025	J.Neye-Swift	Project-No	BWSF	
A	Created	08/11/2024	J.Thompson	Drawing No	2.4	

Drawing reference: EN010147/APP/2.4

PINS Reference Number: EN010147

Infrastructure Planning (Applications: Prescribed Forms and Procedure) Regulations 2009 APFP Regulation: 5(2)(i)

Scale: 1:2,500 @ A0

DIM: M

LAND PLANS

SHEET 1 OF 13

0

35

70

140

210

280

350

Metres

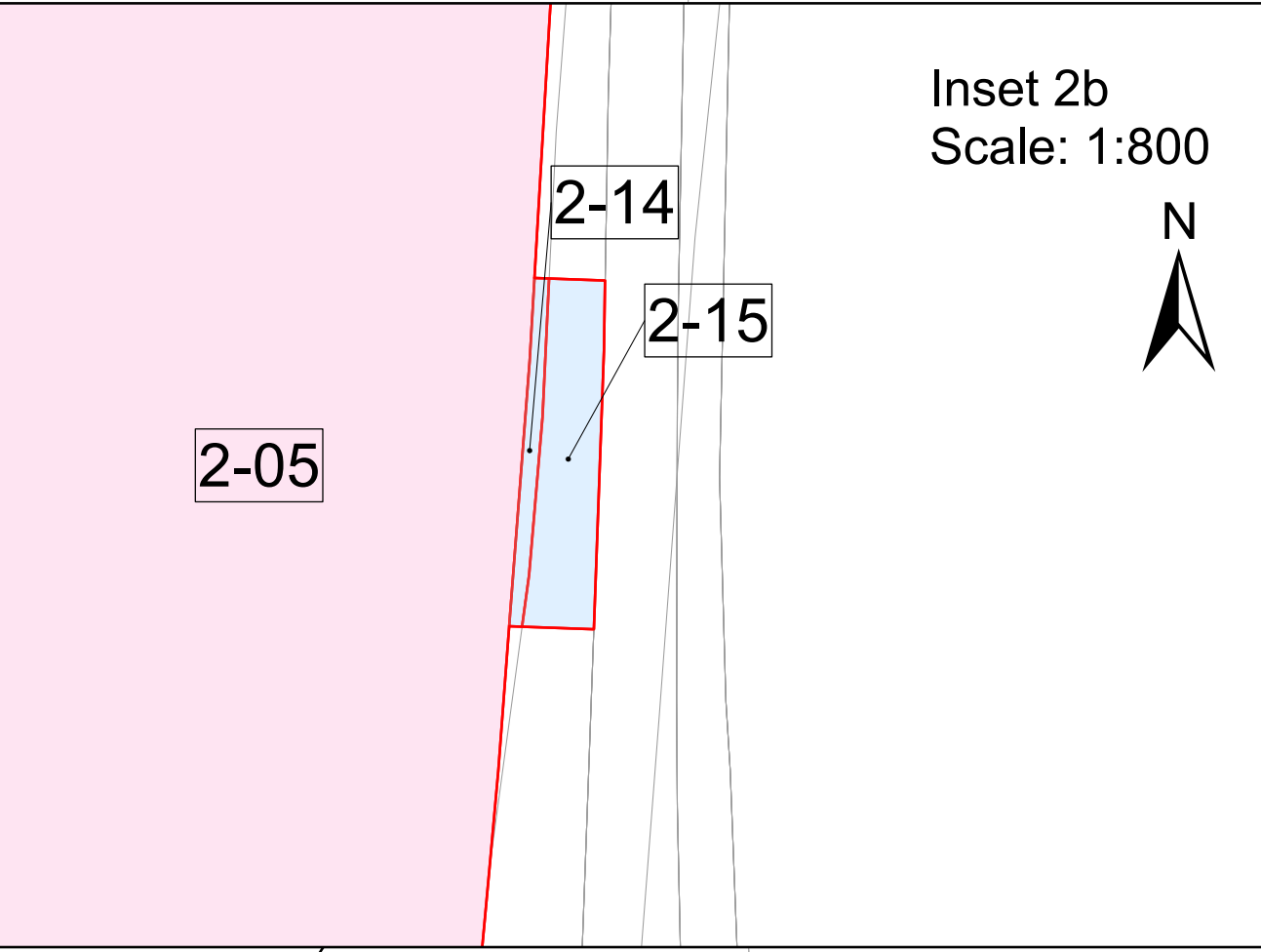
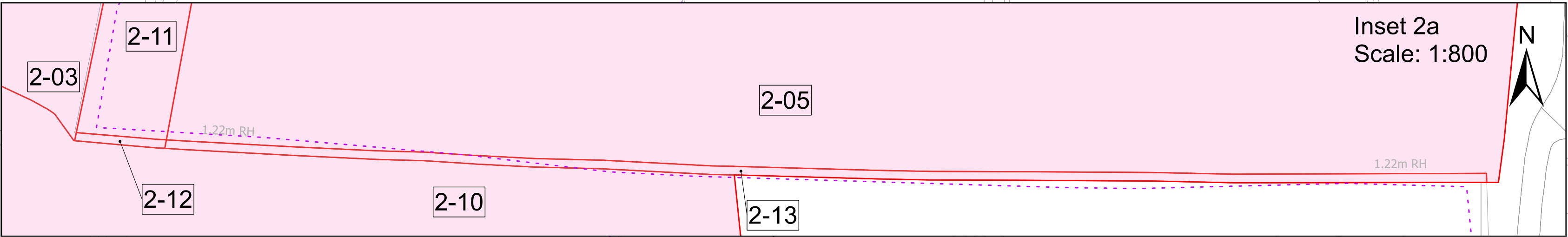
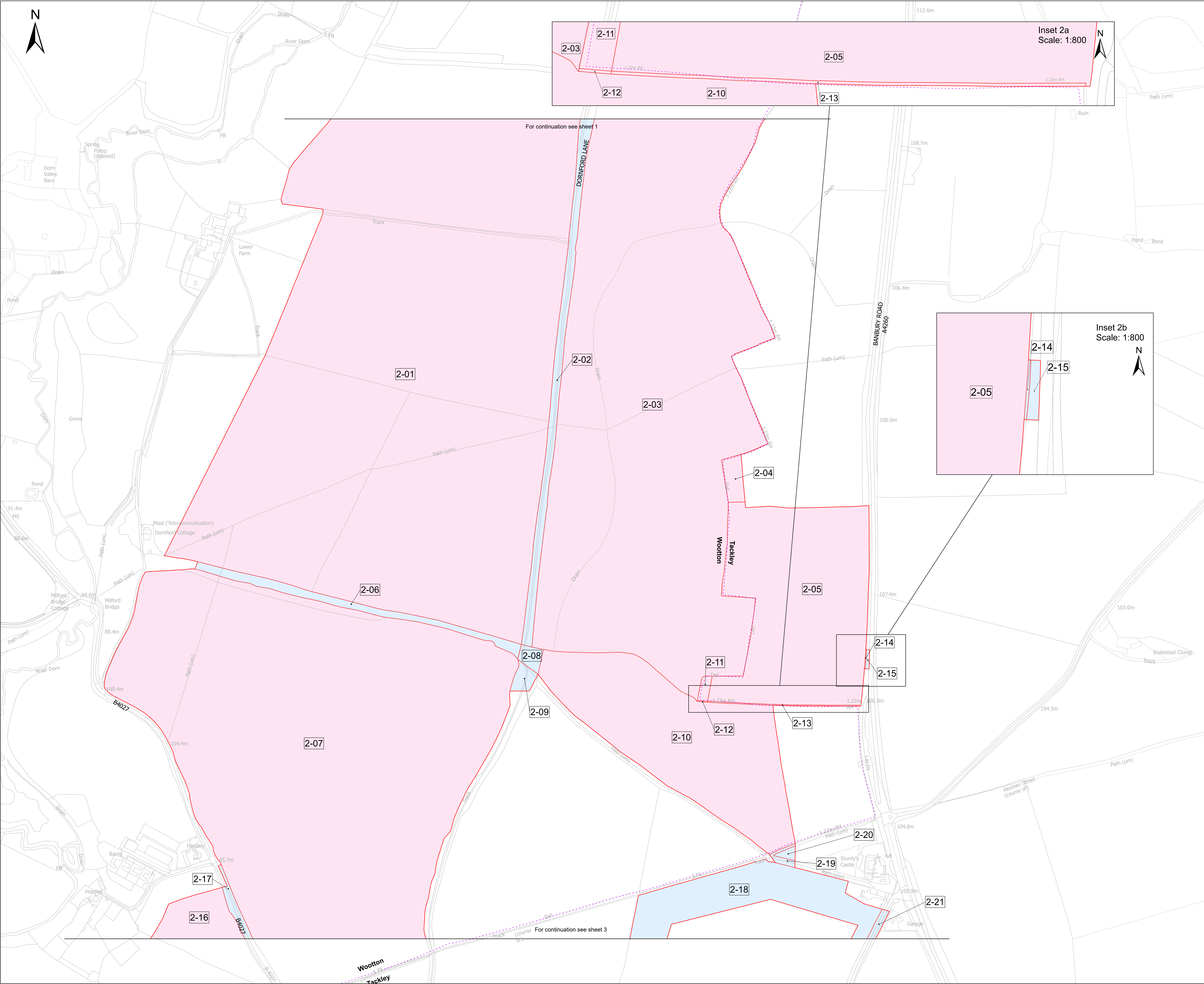
Ardent

PHOTOVOLTAIC DEVELOPMENT PARTNERS

PHOTOVOLTAIC DEVELOPMENT PARTNERS GmbH

Kurfürstendamm 52

10707 Berlin, Germany



Legend

Order Limits ———

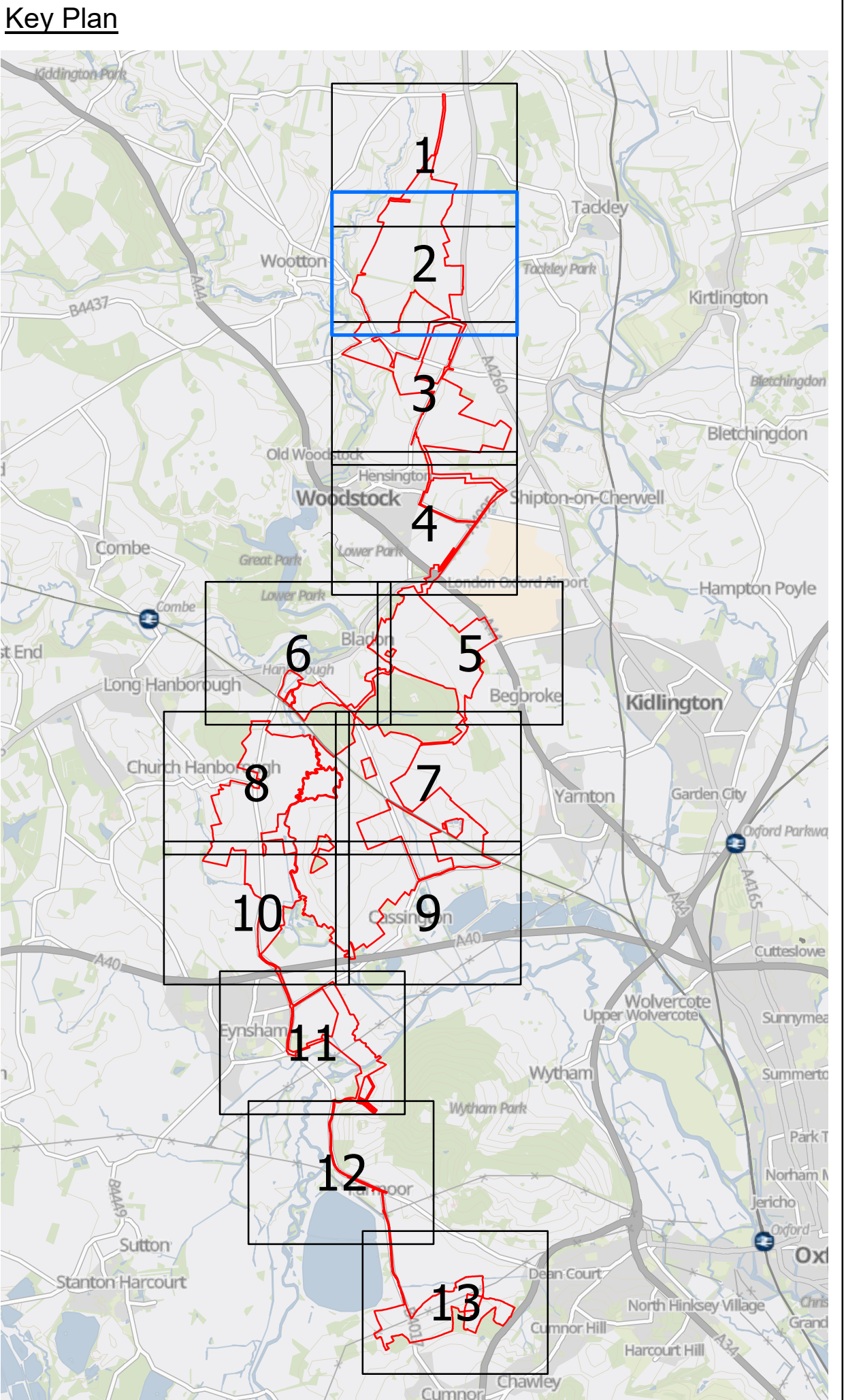
Parish Boundaries - - - - -

Order Land - freehold to be to be compulsorily acquired and temporary use of land and in relation to which it is ———

Order Land - new rights (including restrictions) to be compulsorily acquired and temporary use of land and in relation to which it is proposed to suspend or extinguish easements, servitudes and other private rights ———

Notes:

- These plans should be read alongside other Application Documents, in particular, the Works Plans [EN010147/APP/2.3], the Book of Reference [EN010147/APP/4.3] and the Statement of Reasons [EN010147/APP/4.1]
- Do not scale from this drawing, use only printed dimensions
- All dimensions are in metres unless stated otherwise
- The Base mapping is based upon Ordnance Survey (OS) data. Reproduced from Ordnance Survey maps by permission of Ordnance Survey on behalf of the controller of His Majesty's Stationary Office (HMSO). © Crown Copyright Ordnance Survey 2025, Licence number 0100031673.
- © Copyright - You are permitted to use this data solely to enable you to respond to, or interact with, the organisation that provided you with the data. You are not permitted to copy, sub-licence, distribute or sell any of this data to third parties in any form without written consent of Photovoltaic Development Partners (PVD) on behalf of SolarFive Ltd.



Project				Status		
Botley West Solar Farm				FINAL		
ID	Changes	Date	Name		Date	Name
				Edit	12/09/2025	J.Thompson
				Check	12/09/2025	C.Channing
2	Change Request 2	12/09/2025	J.Thompson	Approval	12/09/2025	K.Craddock
1	S51 Advice	23/01/2025	J.Neye-Swift	Project-No	BWSF	
A	Created	08/11/2024	J.Thompson	Drawing No	2.4	

Drawing reference: EN010147/APP/2.4

PINS Reference Number: EN010147

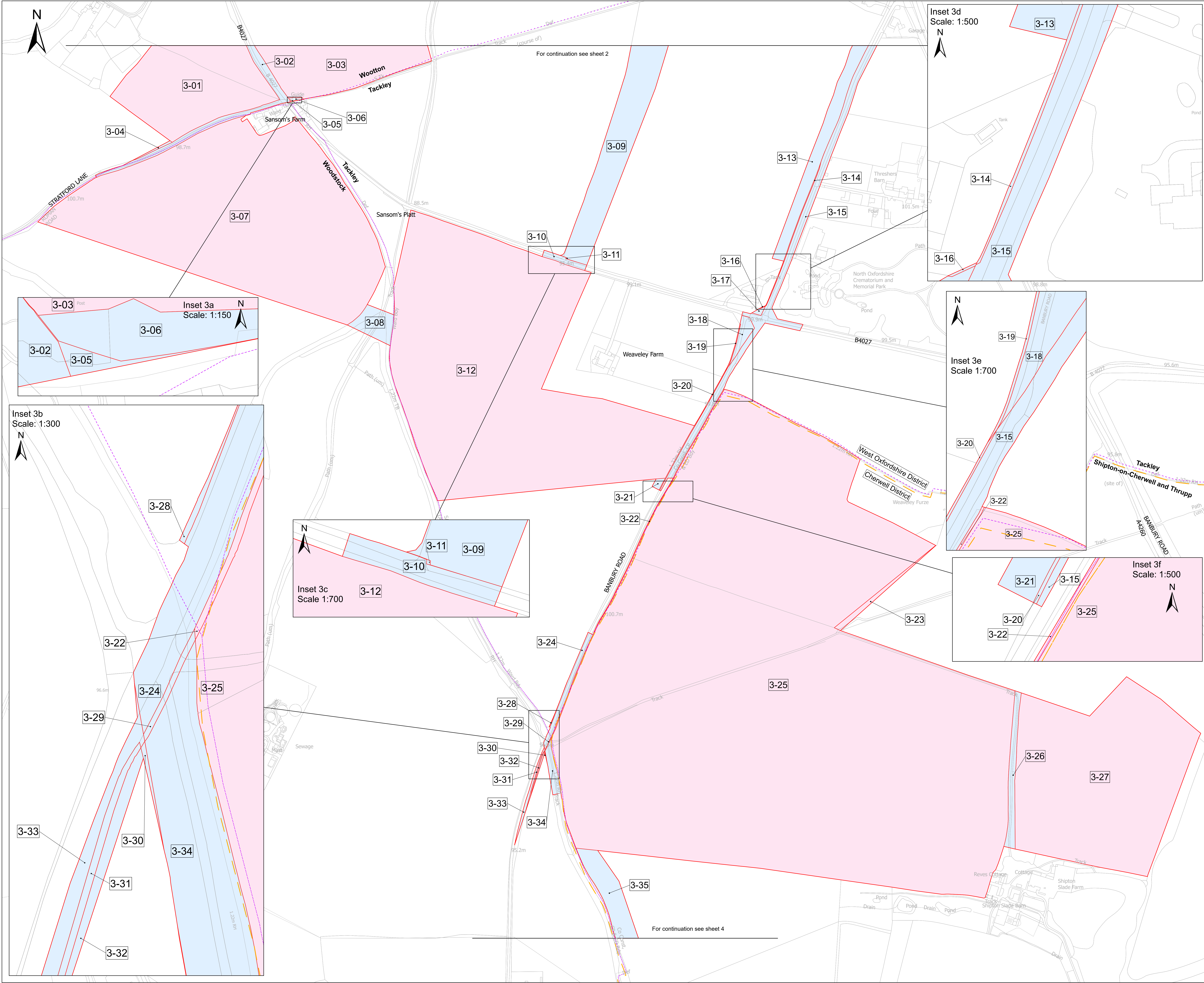
Infrastructure Planning (Applications: Prescribed Forms and Procedure) Regulations 2009 APFP Regulation: 5(2)(i)

Scale: 1:2,500 @ A0	DIM: M
---------------------	--------

LAND PLANS
SHEET 2 OF 13

0 35 70 140 210 280 350 Metres

Photovolt Development Partners GmbH
Kurfürstendamm 52
10707 Berlin, Germany



Legend

Order Limits ———

Administrative Boundaries ———

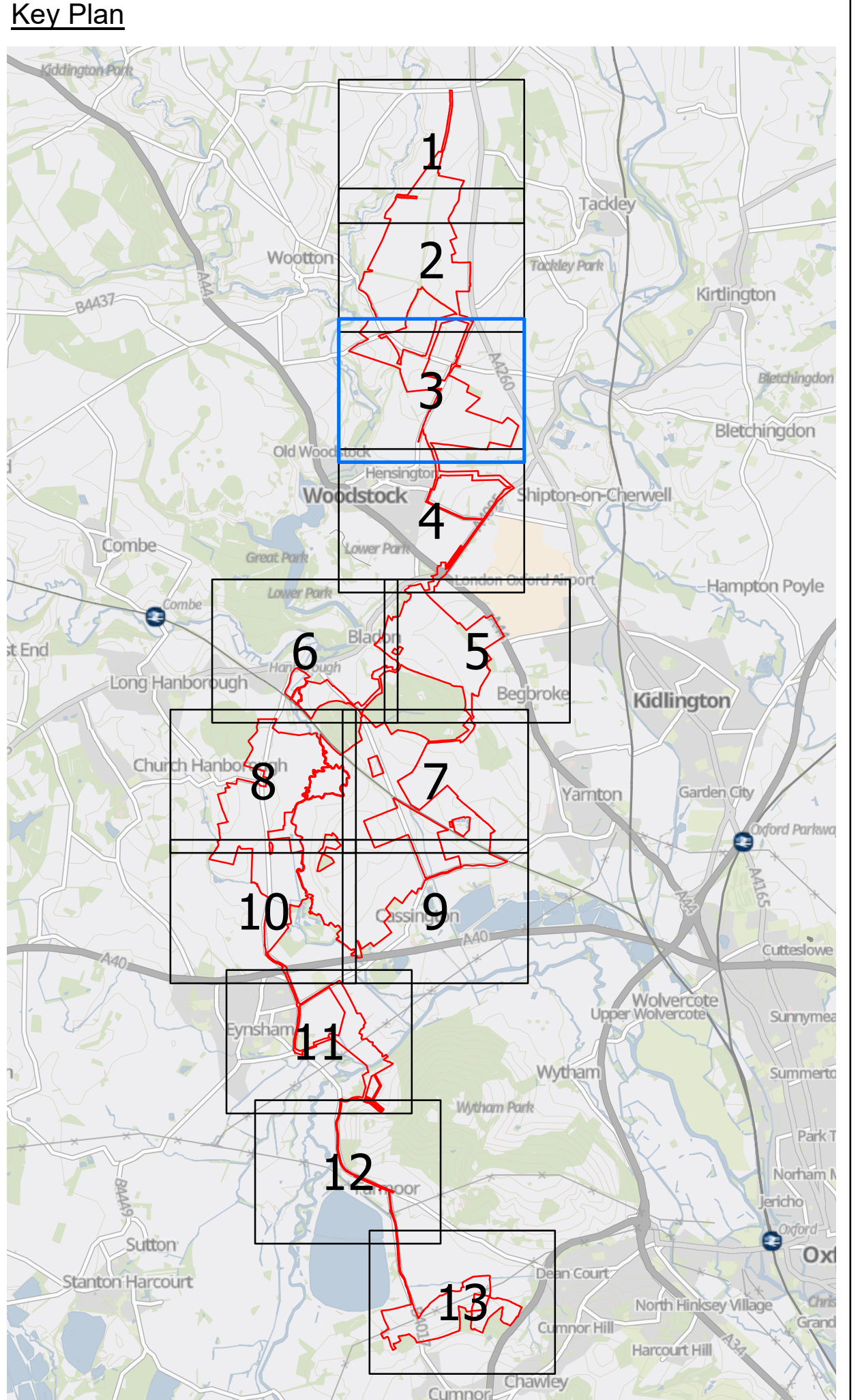
Parish Boundaries - - - - -

Order Land - freehold to be to be compulsorily acquired and temporary use of land and in relation to which it is ———

Order Land - new rights (including restrictions) to be compulsorily acquired and temporary use of land and in relation to which it is proposed to suspend or extinguish easements, servitudes and other private rights ———

Notes:

- These plans should be read alongside other Application Documents, in particular, the Works Plans [EN010147/APP/2.3], the Book of Reference [EN010147/APP/4.3] and the Statement of Reasons [EN010147/APP/4.1]
- Do not scale from this drawing, use only printed dimensions
- All dimensions are in metres unless stated otherwise
- The Base mapping is based upon Ordnance Survey (OS) data. Reproduced from Ordnance Survey maps by permission of Ordnance Survey on behalf of the controller of His Majesty's Stationary Office (HMSO). © Crown Copyright Ordnance Survey 2025, Licence number 0100031673.
- © Copyright - You are permitted to use this data solely to enable you to respond to, or interact with, the organisation that provided you with the data. You are not permitted to copy, sub-licence, distribute or sell any of this data to third parties in any form without written consent of Photovoltaic Development Partners (PVDP) on behalf of SolarFive Ltd.



Project				Status		
Botley West Solar Farm				FINAL		
ID	Changes	Date	Name		Date	Name
				Edit	12/09/2025	J.Thompson
				Check	12/09/2025	C.Channing
2	Change Request 2	12/09/2025	J.Thompson	Approval	12/09/2025	K.Craddock
1	S51 Advice	23/01/2025	J.Neye-Swift	Project-No	BWSF	
A	Created	08/11/2024	J.Thompson	Drawing No	2.4	

Drawing reference: EN010147/APP/2.4

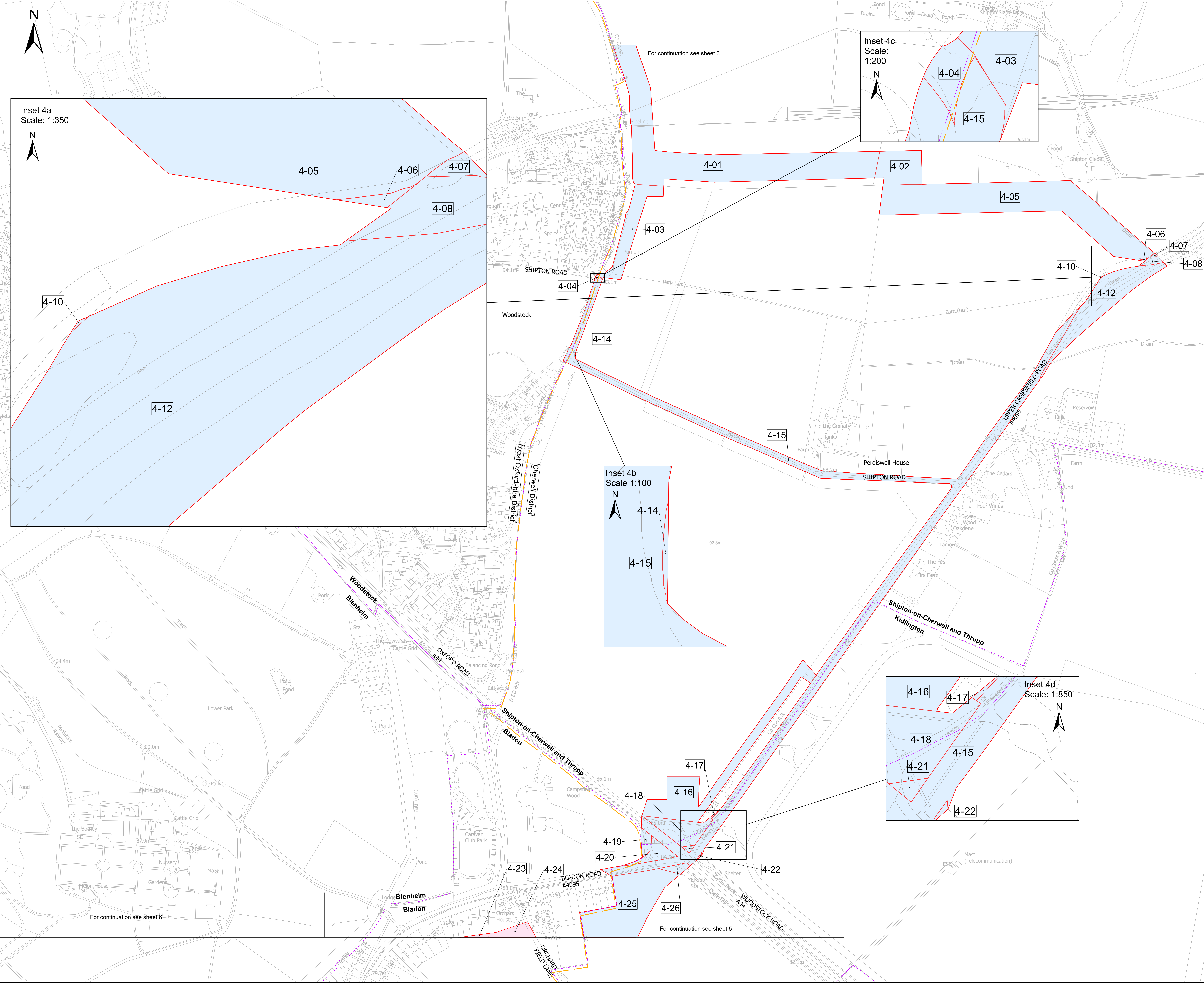
PINS Reference Number: EN010147

Infrastructure Planning (Applications: Prescribed Forms and Procedure) Regulations 2009 APFP Regulation: 5(2)(i)

Scale: 1:2,500 @ A0 DIM: M

LAND PLANS
SHEET 3 OF 13

0 35 70 140 210 280 350 Metres



Legend

Order Limits —

Administrative Boundaries —

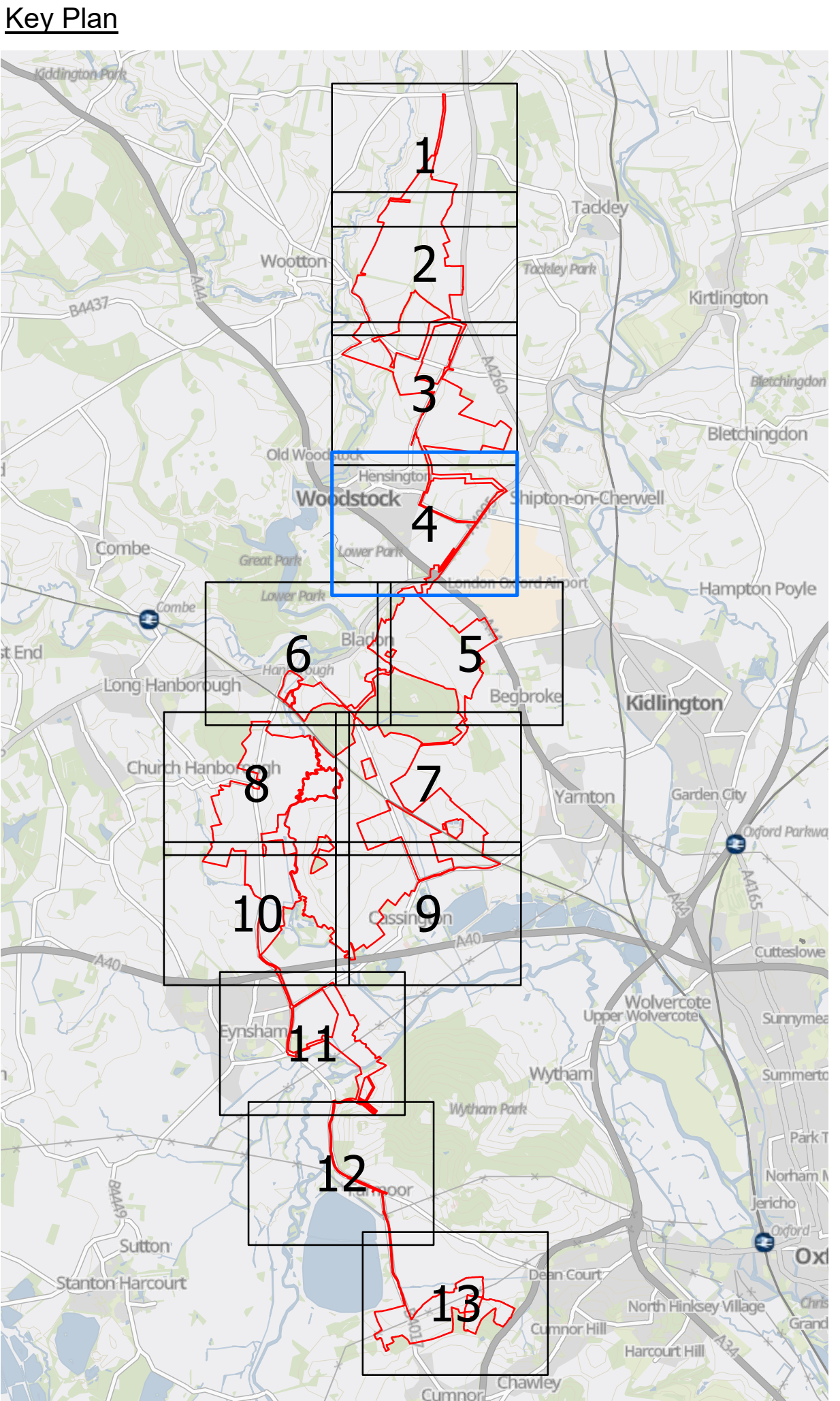
Parish Boundaries - - -

Order Land - freehold to be to be compulsorily acquired and temporary use of land and in relation to which it is —

Order Land - new rights (including restrictions) to be compulsorily acquired and temporary use of land and in relation to which it is proposed to suspend or extinguish easements, servitudes and other private rights —

Notes:

- These plans should be read alongside other Application Documents, in particular, the Works Plans [EN010147/APP/2.3], the Book of Reference [EN010147/APP/4.3] and the Statement of Reasons [EN010147/APP/4.1]
- Do not scale from this drawing, use only printed dimensions
- All dimensions are in metres unless stated otherwise
- The Base mapping is based upon Ordnance Survey (OS) data. Reproduced from Ordnance Survey maps by permission of Ordnance Survey on behalf of the controller of His Majesty's Stationary Office (HMSO). © Crown Copyright Ordnance Survey 2025, Licence number 0100031673.
- © Copyright - You are permitted to use this data solely to enable you to respond to, or interact with, the organisation that provided you with the data. You are not permitted to copy, sub-licence, distribute or sell any of this data to third parties in any form without written consent of Photovoltaic Development Partners (PVD) on behalf of SolarFive Ltd.



Project				Status		
Botley West Solar Farm				FINAL		
ID	Changes	Date	Name		Date	Name
				Edit	12/09/2025	J.Thompson
				Check	12/09/2025	C.Channing
2	Change Request 2	12/09/2025	J.Thompson	Approval	12/09/2025	K.Craddock
1	S51 Advice	23/01/2025	J.Neye-Swift	Project-No		BWSF
A	Created	08/11/2024	J.Thompson	Drawing No		2.4

Drawing reference: EN010147/APP/2.4

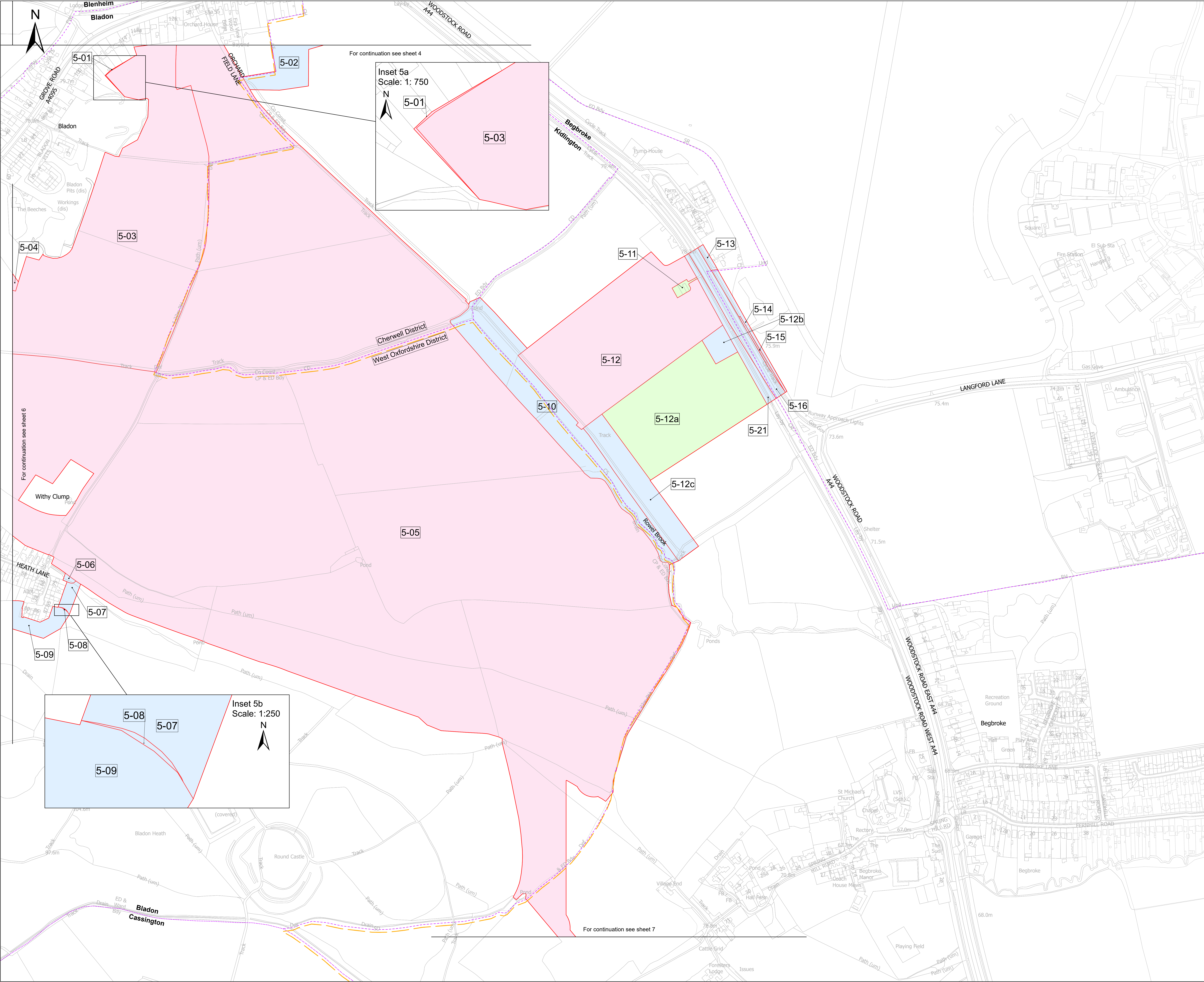
PINS Reference Number: EN010147

Infrastructure Planning (Applications: Prescribed Forms and Procedure) Regulations 2009 APFP Regulation: 5(2)(i)

Scale: 1:2,500 @ A0 DIM: M

LAND PLANS
SHEET 4 OF 13

0 35 70 140 210 280 350 Metres



Legend

Order Limits ———

Administrative Boundaries ———

Parish Boundaries - - - - -

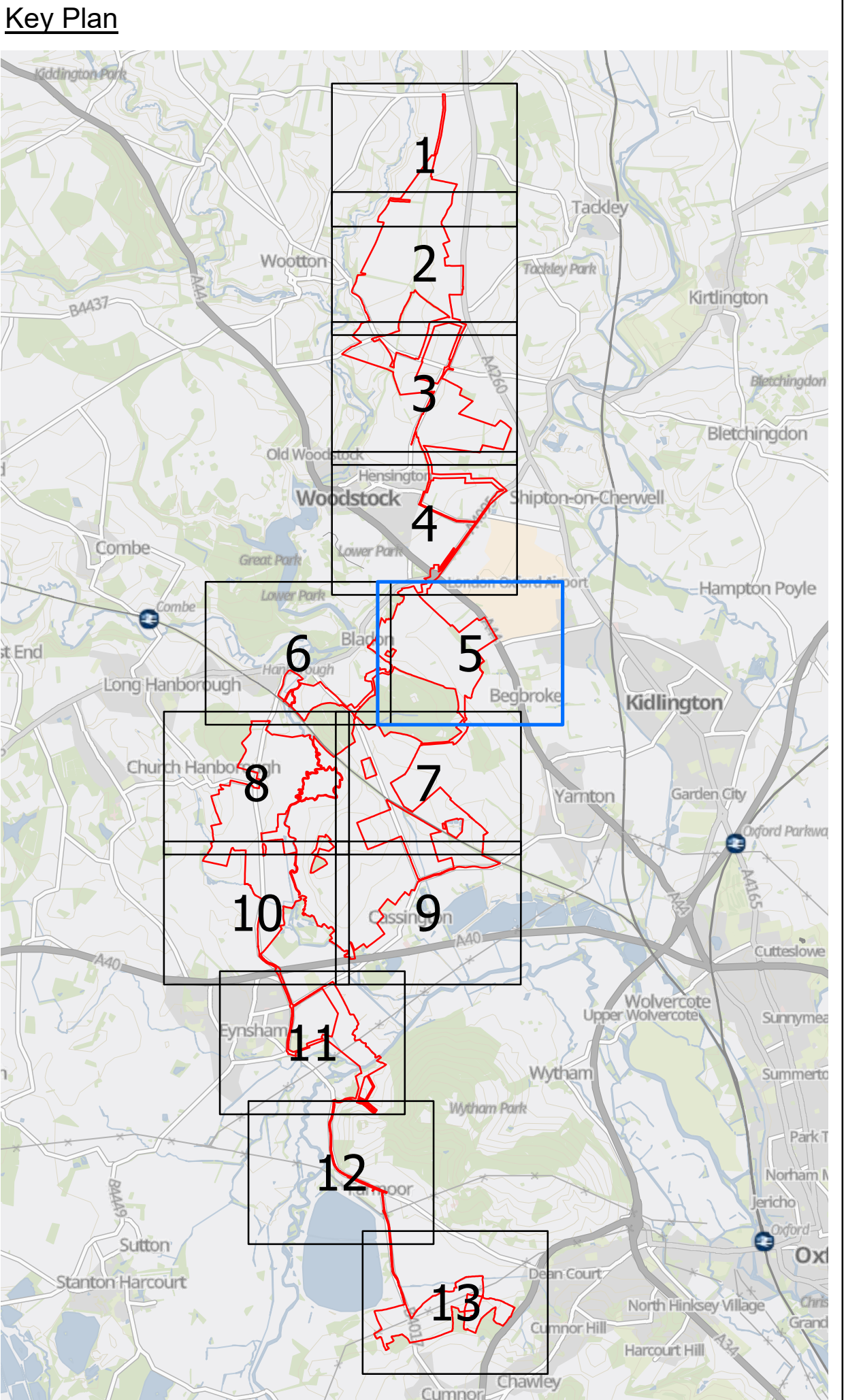
Order Land - freehold to be to be compulsorily acquired and temporary use of land and in relation to which it is ———

Order Land - new rights (including restrictions) to be compulsorily acquired and temporary use of land and in relation to which it is proposed to suspend or extinguish easements, servitudes and other private rights ———

Order Land - temporary use of land and in relation to which it is proposed to temporarily suspend easements, servitudes and other private rights ———

Notes:

- These plans should be read alongside other Application Documents, in particular, the Works Plans [EN010147/APP/2.3], the Book of Reference [EN010147/APP/4.3] and the Statement of Reasons [EN010147/APP/4.1]
- Do not scale from this drawing, use only printed dimensions
- All dimensions are in metres unless stated otherwise
- The Base mapping is based upon Ordinance Survey (OS) data. Reproduced from Ordinance Survey maps by permission of Ordinance Survey on behalf of the controller of His Majesty's Stationary Office (HMSO). © Crown Copyright Ordinance Survey 2025, Licence number 0100031673.
- © Copyright - You are permitted to use this data solely to enable you to respond to, or interact with, the organisation that provided you with the data. You are not permitted to copy, sub-licence, distribute or sell any of this data to third parties in any form without written consent of Photovoltaic Development Partners (PVDP) on behalf of SolarFive Ltd.



Project				Status		
Botley West Solar Farm				FINAL		
ID	Changes	Date	Name		Date	Name
				Edit	12/09/2025	J.Thompson
				Check	12/09/2025	C.Channing
2	Change Request 2	12/09/2025	J.Thompson	Approval	12/09/2025	K.Craddock
1	S51 Advice	23/01/2025	J.Neye-Swift	Project-No		BWSF
A	Created	08/11/2024	J.Thompson	Drawing No		2.4

Drawing reference: EN010147/APP/2.4

PINS Reference Number: EN010147

Infrastructure Planning (Applications: Prescribed Forms and Procedure) Regulations 2009 APFP Regulation: 5(2)(i)

Scale: 1:2,500 @ A0

DIM: M

LAND PLANS

SHEET 5 OF 13

0

35

70

140


210

280

350

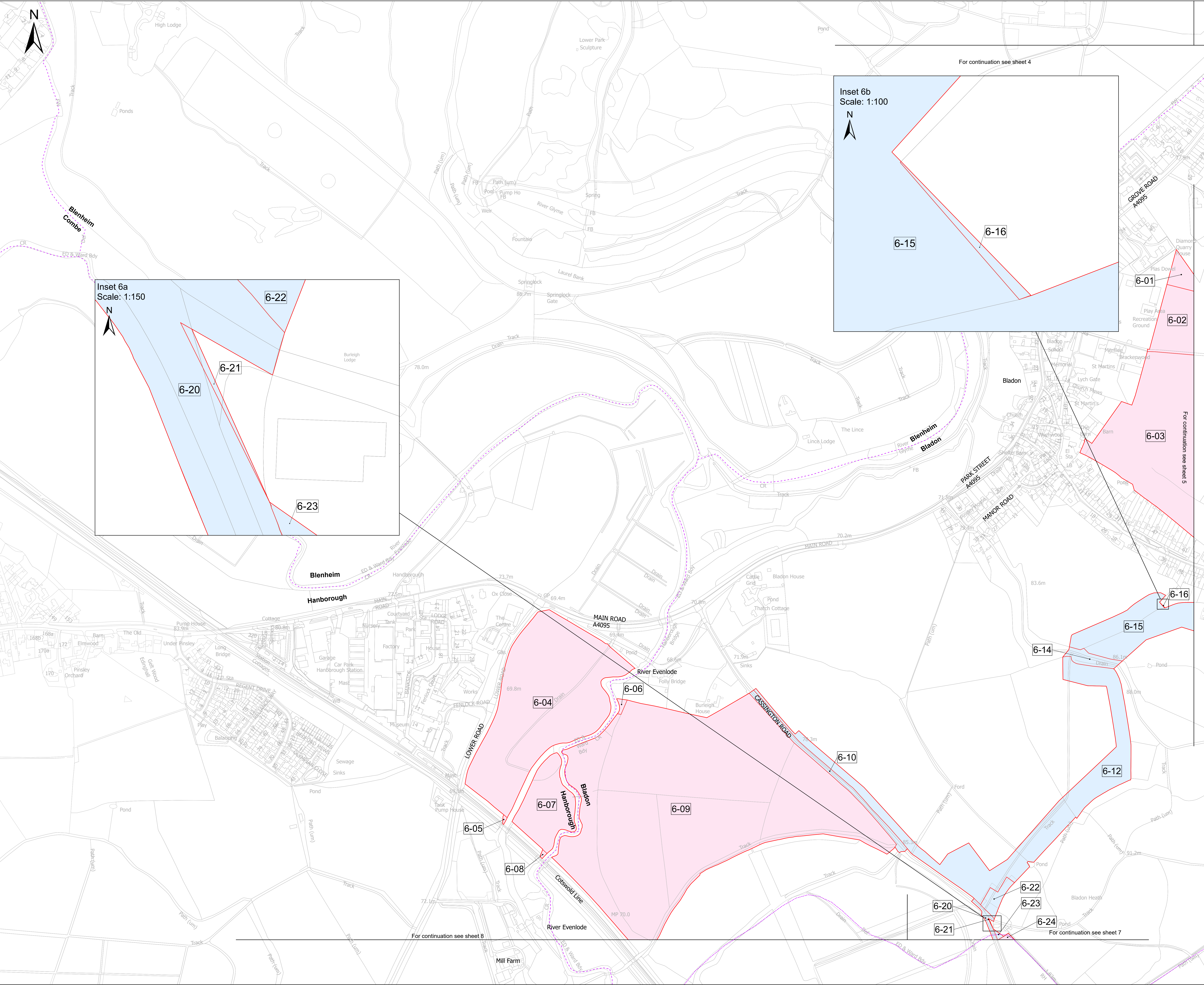
Metres

Ardent



PHOTOVOLTAIC
DEVELOPMENT PARTNERS

Photovoltaic Development Partners GmbH
Kurfürstendamm 52
10707 Berlin, Germany



Legend

Order Limits

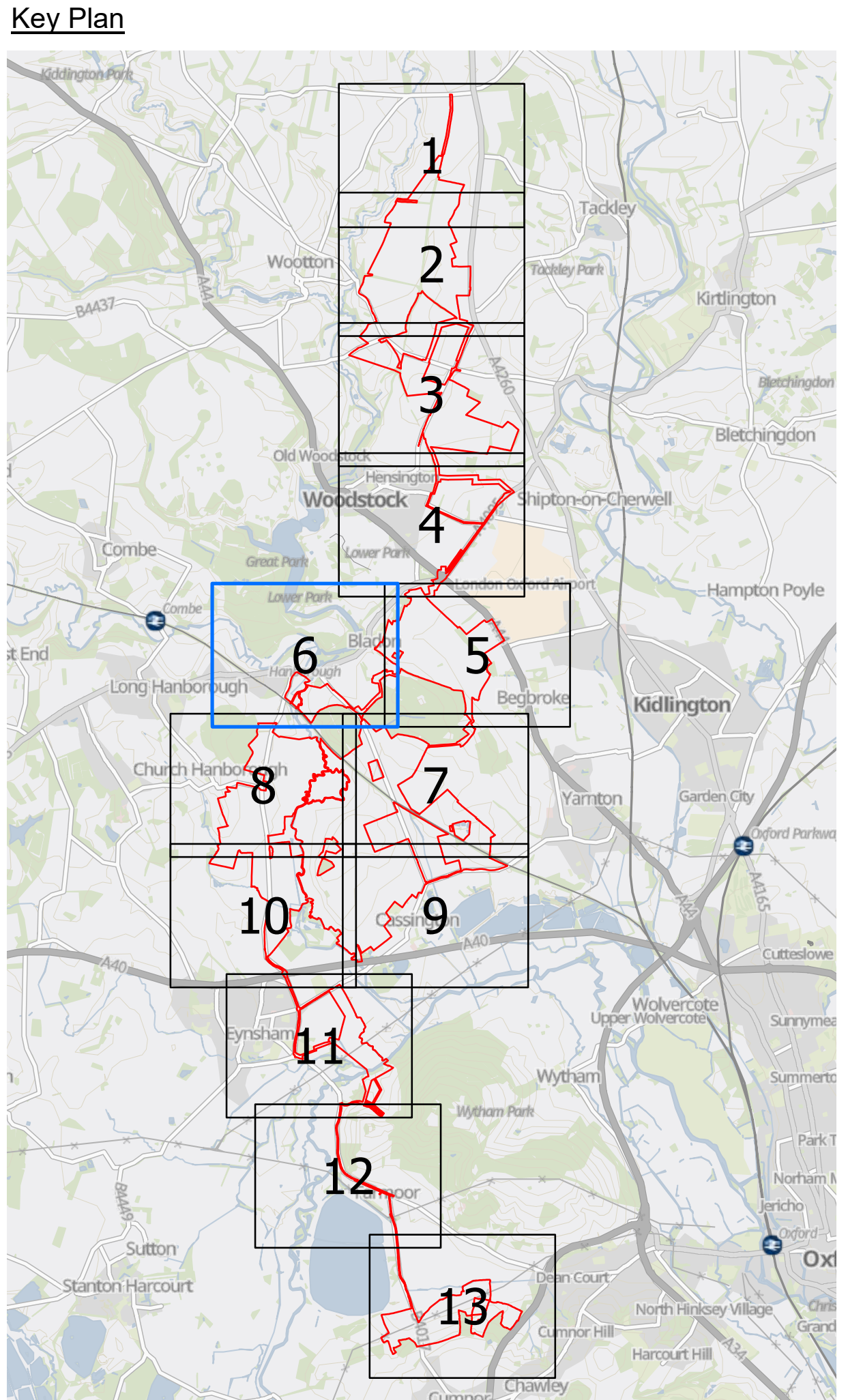
Parish Boundaries

Order Land - freehold to be to be compulsorily acquired and temporary use of land and in relation to which it is

Order Land - new rights (including restrictions) to be compulsorily acquired and temporary use of land and in relation to which it is proposed to suspend or extinguish easements, servitudes and other private rights

Notes:

- These plans should be read alongside other Application Documents, in particular, the Works Plans [EN010147/APP/2.3], the Book of Reference [EN010147/APP/4.3] and the Statement of Reasons [EN010147/APP/4.1]
- Do not scale from this drawing, use only printed dimensions
- All dimensions are in metres unless stated otherwise
- The Base mapping is based upon Ordnance Survey (OS) data. Reproduced from Ordnance Survey maps by permission of Ordnance Survey on behalf of the controller of His Majesty's Stationary Office (HMSO). © Crown Copyright Ordnance Survey 2025, Licence number 0100031673.
- © Copyright - You are permitted to use this data solely to enable you to respond to, or interact with, the organisation that provided you with the data. You are not permitted to copy, sub-licence, distribute or sell any of this data to third parties in any form without written consent of Photovolt Development Partners (PVPD) on behalf of SolarFive Ltd.



Project				Status		
Botley West Solar Farm				FINAL		
ID	Changes	Date	Name		Date	Name
				Edit	12/09/2025	J.Thompson
				Check	12/09/2025	C.Channing
2	Change Request 2	12/09/2025	J.Thompson	Approval	12/09/2025	K.Craddock
1	S51 Advice	23/01/2025	J.Neye-Swift	Project-No		BWSF
A	Created	08/11/2024	J.Thompson	Drawing No		2.4

Drawing reference: EN010147/APP/2.4
PINS Reference Number: EN010147
Infrastructure Planning (Applications: Prescribed Forms and Procedure) Regulations 2009 APFP Regulation: 5(2)(i)

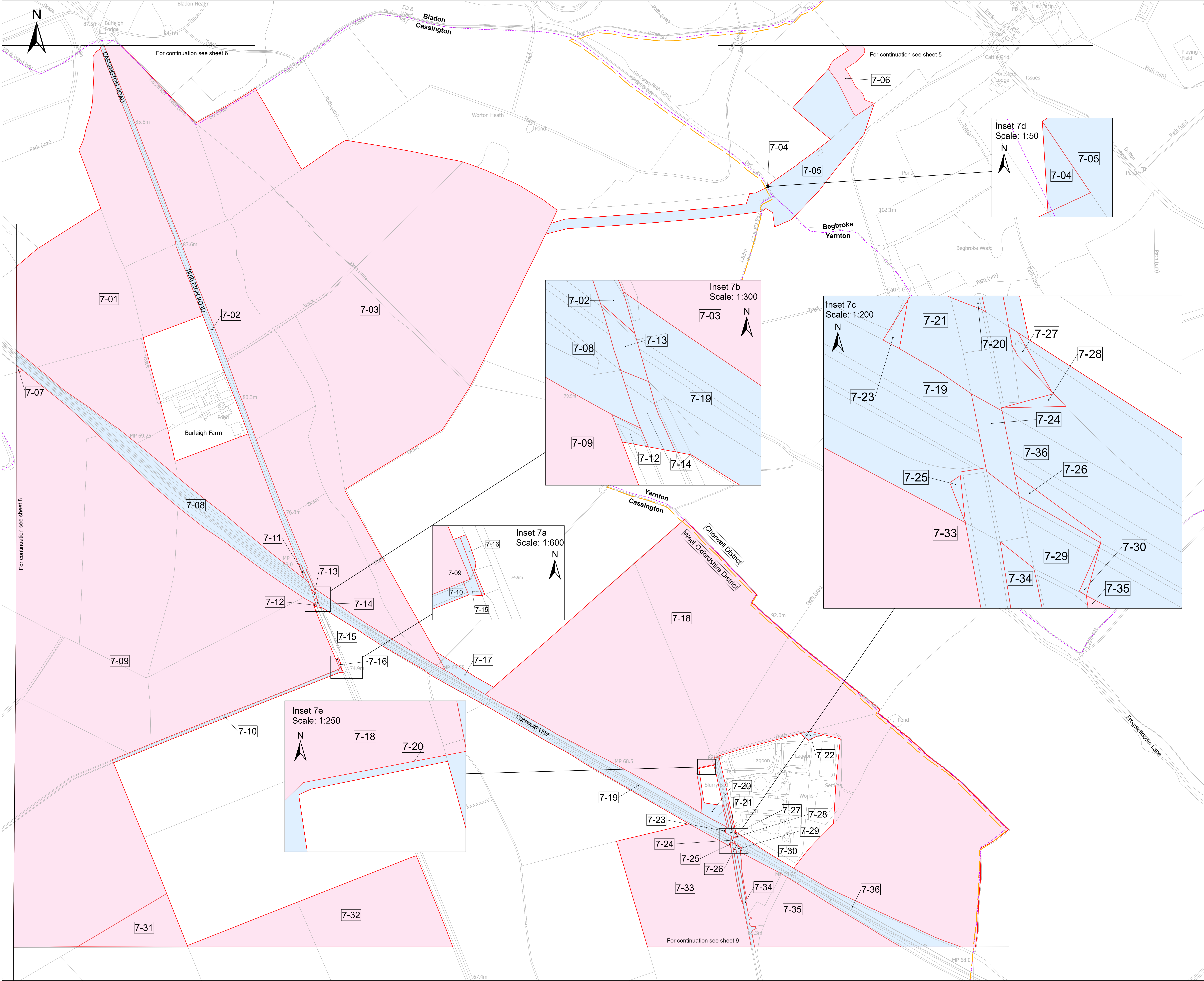
Scale: 1:2,500 @ A0

DIM: M

LAND PLANS
SHEET 6 OF 13

03570140210280350

Metres



Legend

Order Limits ———

Administrative Boundaries ———

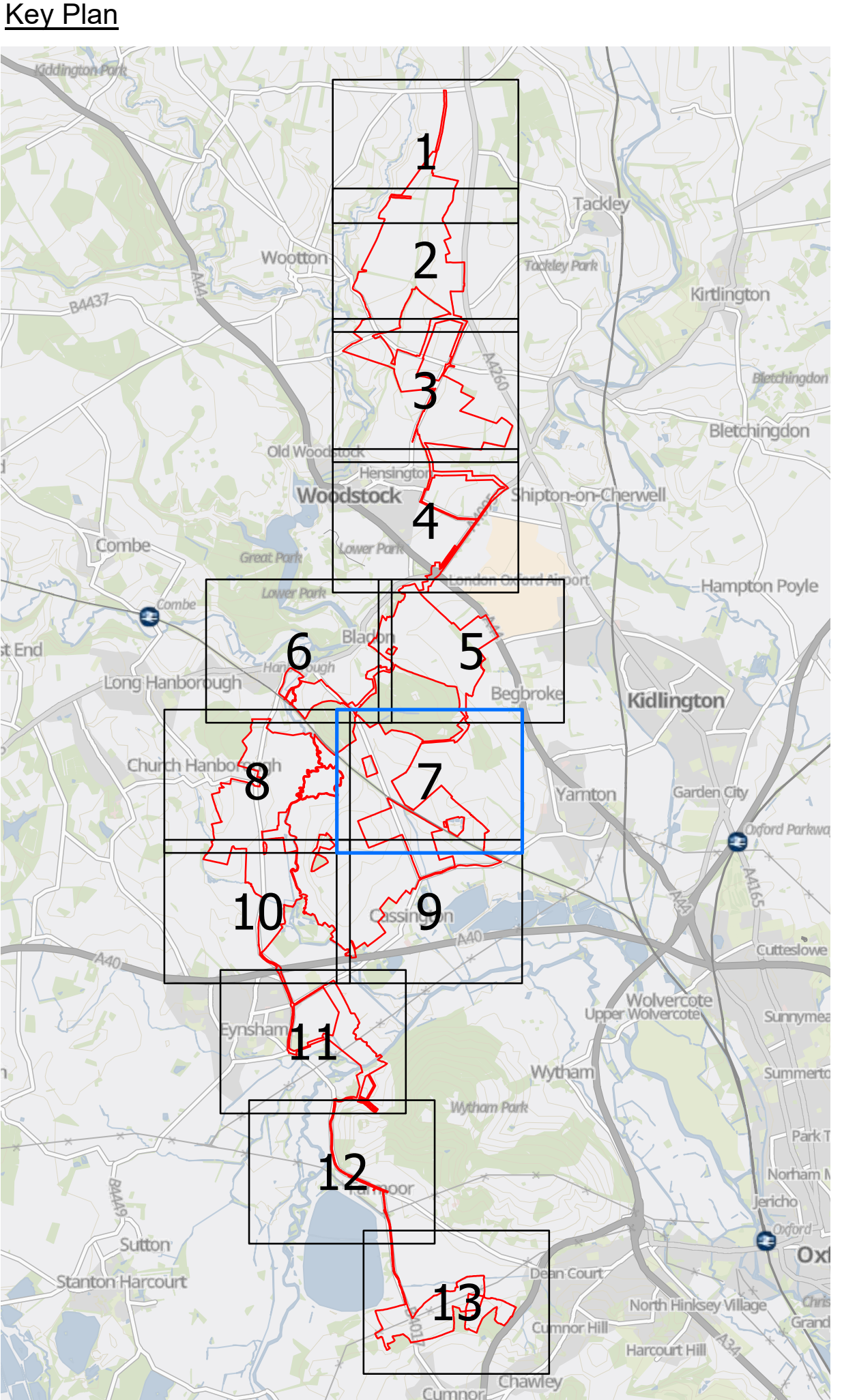
Parish Boundaries - - - - -

Order Land - freehold to be to be compulsorily acquired and temporary use of land and in relation to which it is ———

Order Land - new rights (including restrictions) to be compulsorily acquired and temporary use of land and in relation to which it is proposed to suspend or extinguish easements, servitudes and other private rights ———

Notes:

- These plans should be read alongside other Application Documents, in particular, the Works Plans [EN010147/APP/2.3], the Book of Reference [EN010147/APP/4.3] and the Statement of Reasons [EN010147/APP/4.1]
- Do not scale from this drawing, use only printed dimensions
- All dimensions are in metres unless stated otherwise
- The Base mapping is based upon Ordnance Survey (OS) data. Reproduced from Ordnance Survey maps by permission of Ordnance Survey on behalf of the controller of His Majesty's Stationary Office (HMSO). © Crown Copyright Ordnance Survey 2025, Licence number 0100031673.
- © Copyright - You are permitted to use this data solely to enable you to respond to, or interact with, the organisation that provided you with the data. You are not permitted to copy, sub-licence, distribute or sell any of this data to third parties in any form without written consent of Photovolt Development Partners (PVDP) on behalf of SolarFive Ltd.



Project				Status		
Botley West Solar Farm				FINAL		
ID	Changes	Date	Name		Date	Name
				Edit	12/09/2025	J.Thompson
				Check	12/09/2025	C.Channing
2	Change Request 2	12/09/2025	J.Thompson	Approval	12/09/2025	K.Craddock
1	S51 Advice	23/01/2025	J.Neye-Swift	Project-No	BWSF	
A	Created	08/11/2024	J.Thompson	Drawing No	2.4	

Drawing reference: EN010147/APP/2.4

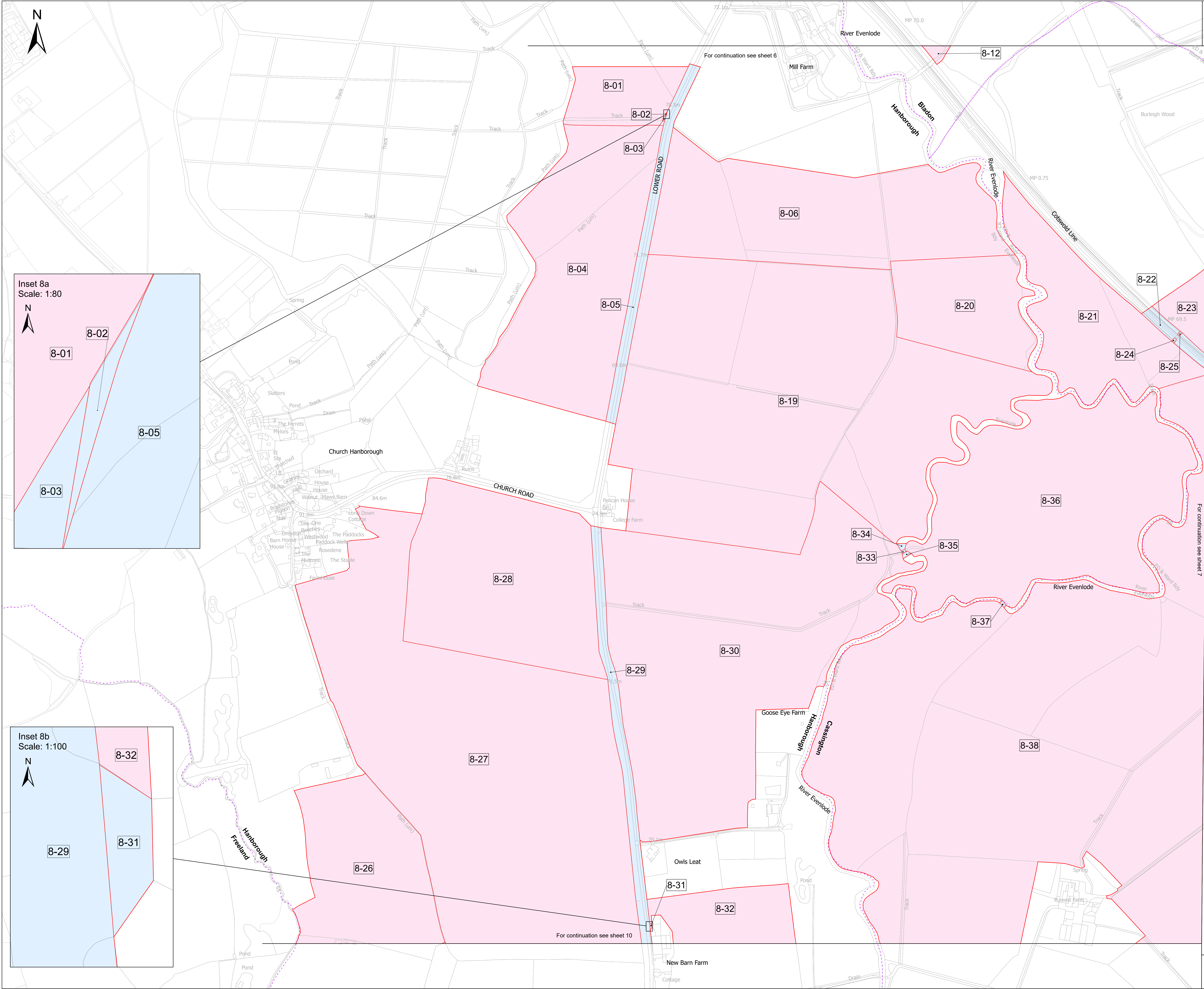
PINS Reference Number: EN010147

Infrastructure Planning (Applications: Prescribed Forms and Procedure) Regulations 2009 APFP Regulation: 5(2)(i)

Scale: 1:2,500 @ A0 DIM: M

LAND PLANS
SHEET 7 OF 13

0 35 70 140 210 280 350 Metres



Legend

Order Limits

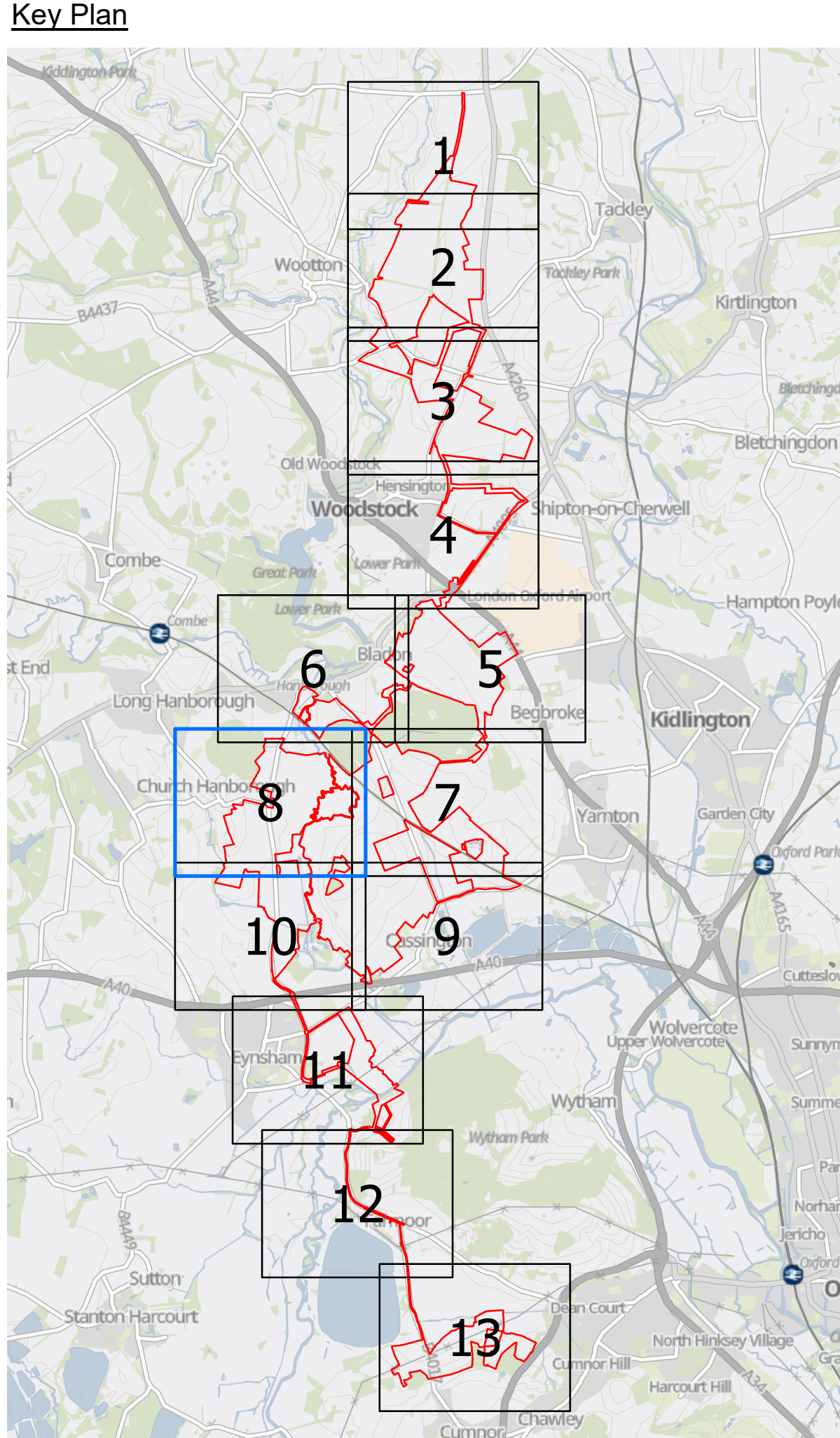
Parish Boundaries

Order Land - freehold to be to be compulsorily acquired and temporary use of land and in relation to which it is

Order Land - new rights (including restrictions) to be compulsorily acquired and temporary use of land and in relation to which it is proposed to suspend or extinguish easements, servitudes and other private rights

Notes:

- These plans should be read alongside other Application Documents, in particular, the Works Plans [EN010147/APP/2.3], the Book of Reference [EN010147/APP/4.3] and the Statement of Reasons [EN010147/APP/4.1]
- Do not scale from this drawing, use only printed dimensions
- All dimensions are in metres unless stated otherwise
- The Base mapping is based upon Ordnance Survey (OS) data. Reproduced from Ordnance Survey maps by permission of Ordnance Survey on behalf of the controller of His Majesty's Stationary Office (HMSO). © Crown Copyright Ordnance Survey 2025, Licence number 0100031673.
- © Copyright - You are permitted to use this data solely to enable you to respond to, or interact with, the organisation that provided you with the data. You are not permitted to copy, sub-licence, distribute or sell any of this data to third parties in any form without written consent of Photovolt Development Partners (PVDP) on behalf of SolarFive Ltd.



Project				Status		
Botley West Solar Farm				FINAL		
ID	Changes	Date	Name		Date	Name
				Edit	12/09/2025	J.Thompson
				Check	12/09/2025	C.Channing
2	Change Request 2	12/09/2025	J.Thompson	Approval	12/09/2025	K.Craddock
1	S51 Advice	23/01/2025	J.Neye-Swift	Project-No		BWSF
A	Created	08/11/2024	J.Thompson	Drawing No		2.4

Drawing reference: EN010147/APP/2.4

PINS Reference Number: EN010147

Infrastructure Planning (Applications: Prescribed Forms and Procedure) Regulations 2009 APFP Regulation: 5(2)(i)

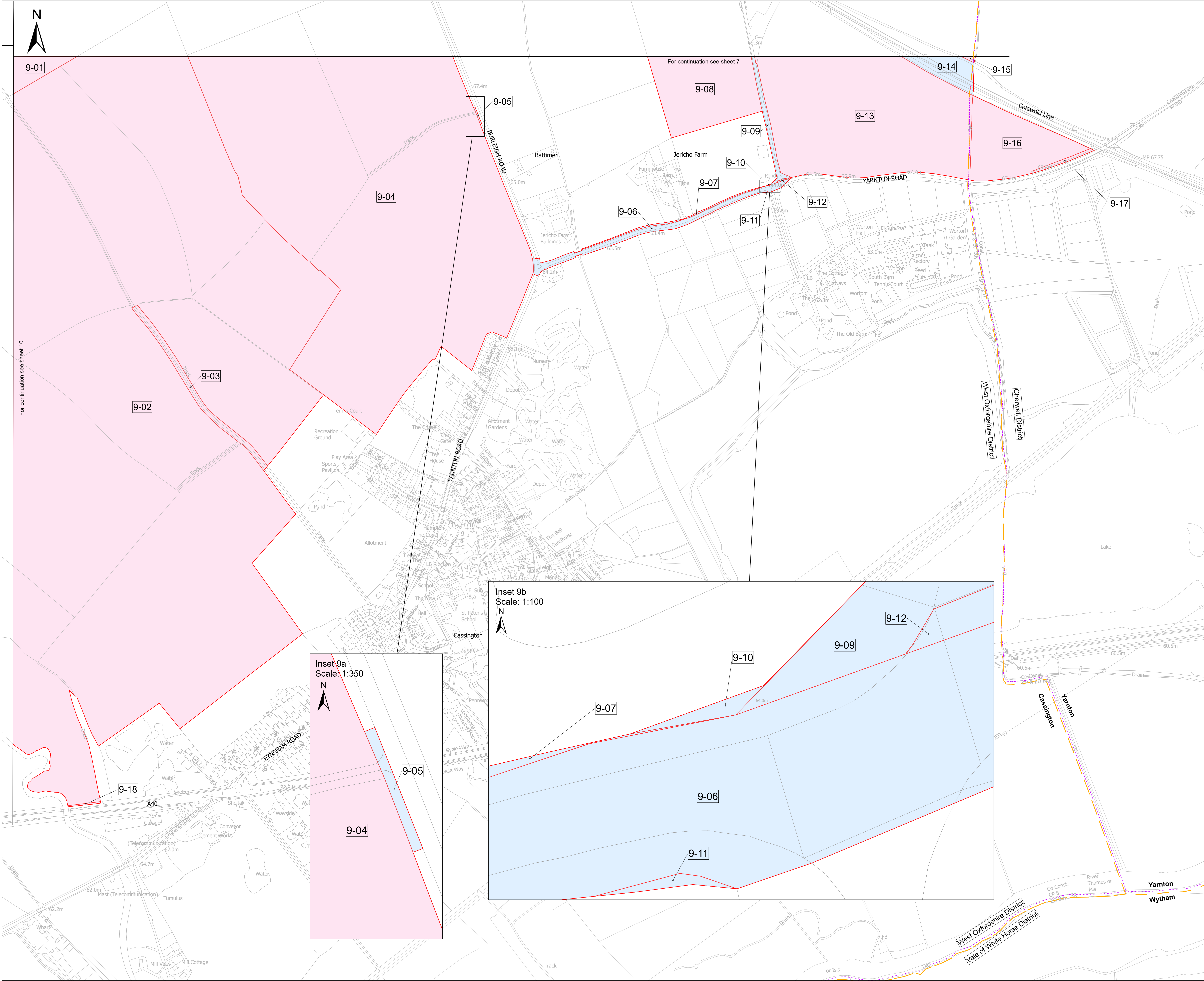
Scale: 1:2,500 @ A0

DIM: M

LAND PLANS
SHEET 8 OF 13

03570140210280350

Metres



Legend

Order Limits ———

Administrative Boundaries ———

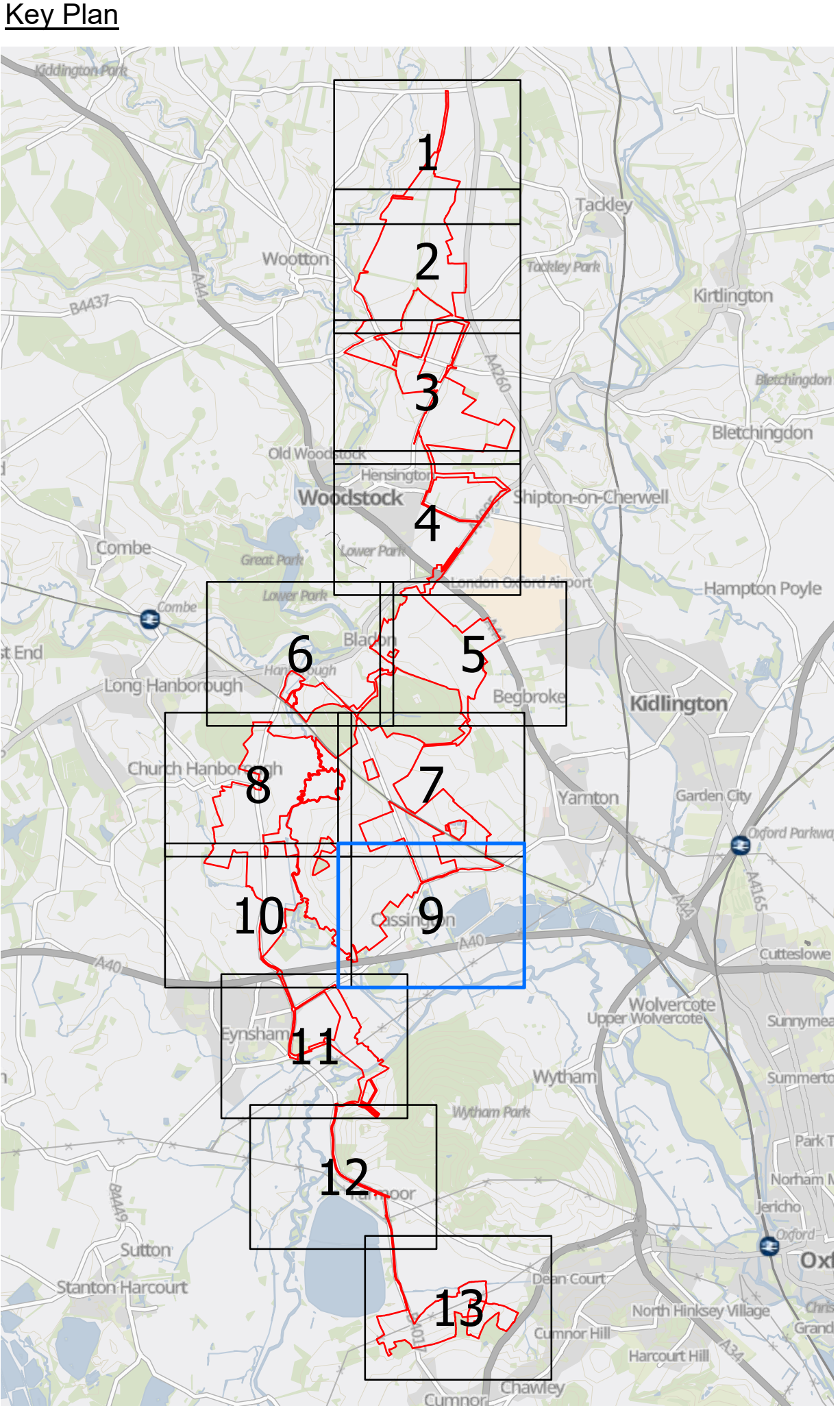
Parish Boundaries - - - - -

Order Land - freehold to be to be compulsorily acquired and temporary use of land and in relation to which it is ———

Order Land - new rights (including restrictions) to be compulsorily acquired and temporary use of land and in relation to which it is proposed to suspend or extinguish easements, servitudes and other private rights ———

Notes:

- These plans should be read alongside other Application Documents, in particular, the Works Plans [EN010147/APP/2.3], the Book of Reference [EN010147/APP/4.3] and the Statement of Reasons [EN010147/APP/4.1]
- Do not scale from this drawing, use only printed dimensions
- All dimensions are in metres unless stated otherwise
- The Base mapping is based upon Ordnance Survey (OS) data. Reproduced from Ordnance Survey maps by permission of Ordnance Survey on behalf of the controller of His Majesty's Stationary Office (HMSO). © Crown Copyright Ordnance Survey 2025, Licence number 0100031673.
- © Copyright - You are permitted to use this data solely to enable you to respond to, or interact with, the organisation that provided you with the data. You are not permitted to copy, sub-licence, distribute or sell any of this data to third parties in any form without written consent of Photovolta Development Partners (PVDP) on behalf of SolarFive Ltd.



Project				Status		
Botley West Solar Farm				FINAL		
ID	Changes	Date	Name		Date	Name
				Edit	12/09/2025	J.Thompson
				Check	12/09/2025	C.Channing
2	Change Request 2	12/09/2025	J.Thompson	Approval	12/09/2025	K.Craddock
1	S51 Advice	23/01/2025	J.Neye-Swift	Project-No	BWSF	
A	Created	08/11/2024	J.Thompson	Drawing No	2.4	

Drawing reference: EN010147/APP/2.4

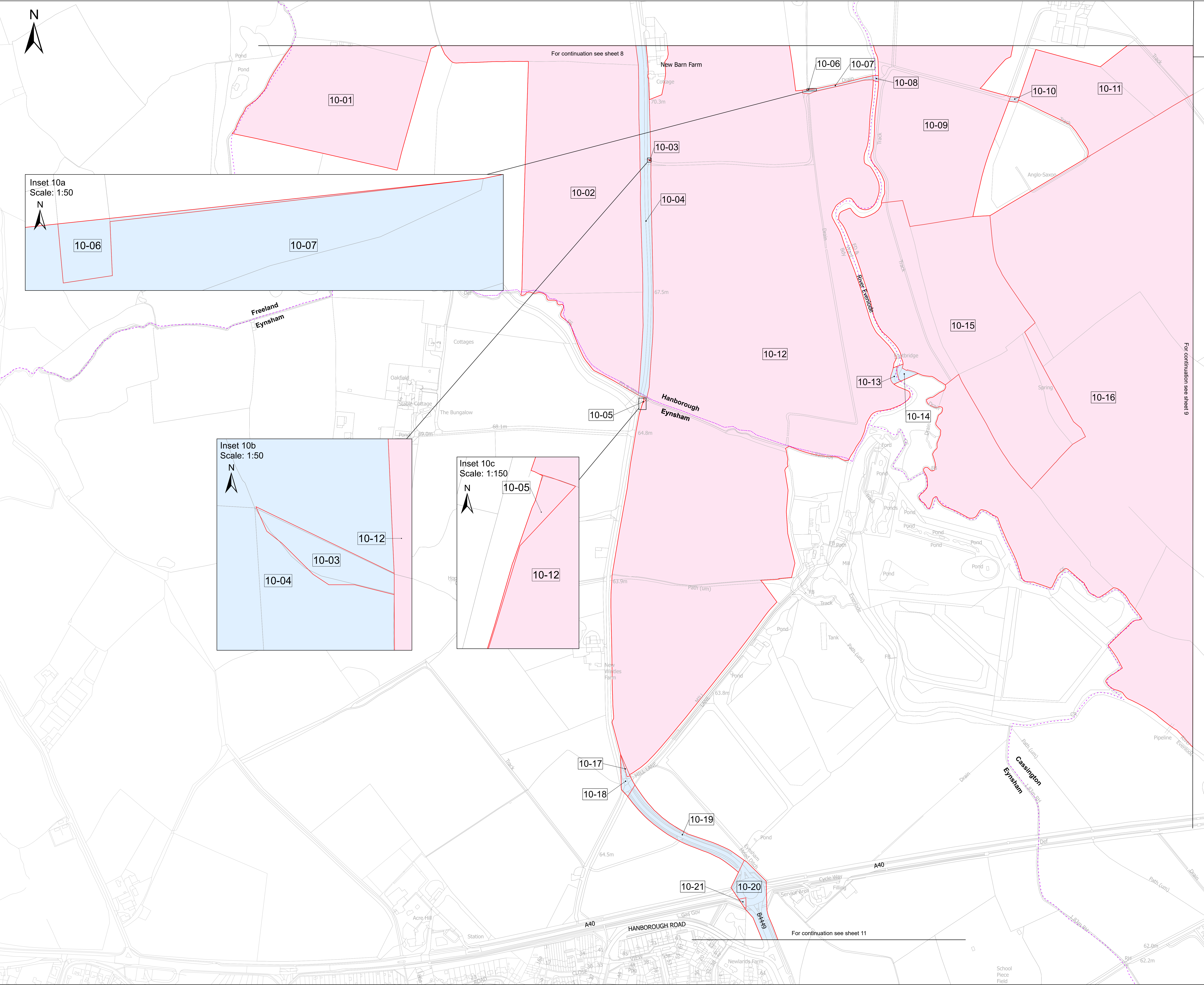
PINS Reference Number: EN010147

Infrastructure Planning (Applications: Prescribed Forms and Procedure) Regulations 2009 APFP Regulation: 5(2)(i)

Scale: 1:2,500 @ A0 DIM: M

LAND PLANS SHEET 9 OF 13

0 35 70 140 210 280 350 Metres



Legend

Order Limits ———

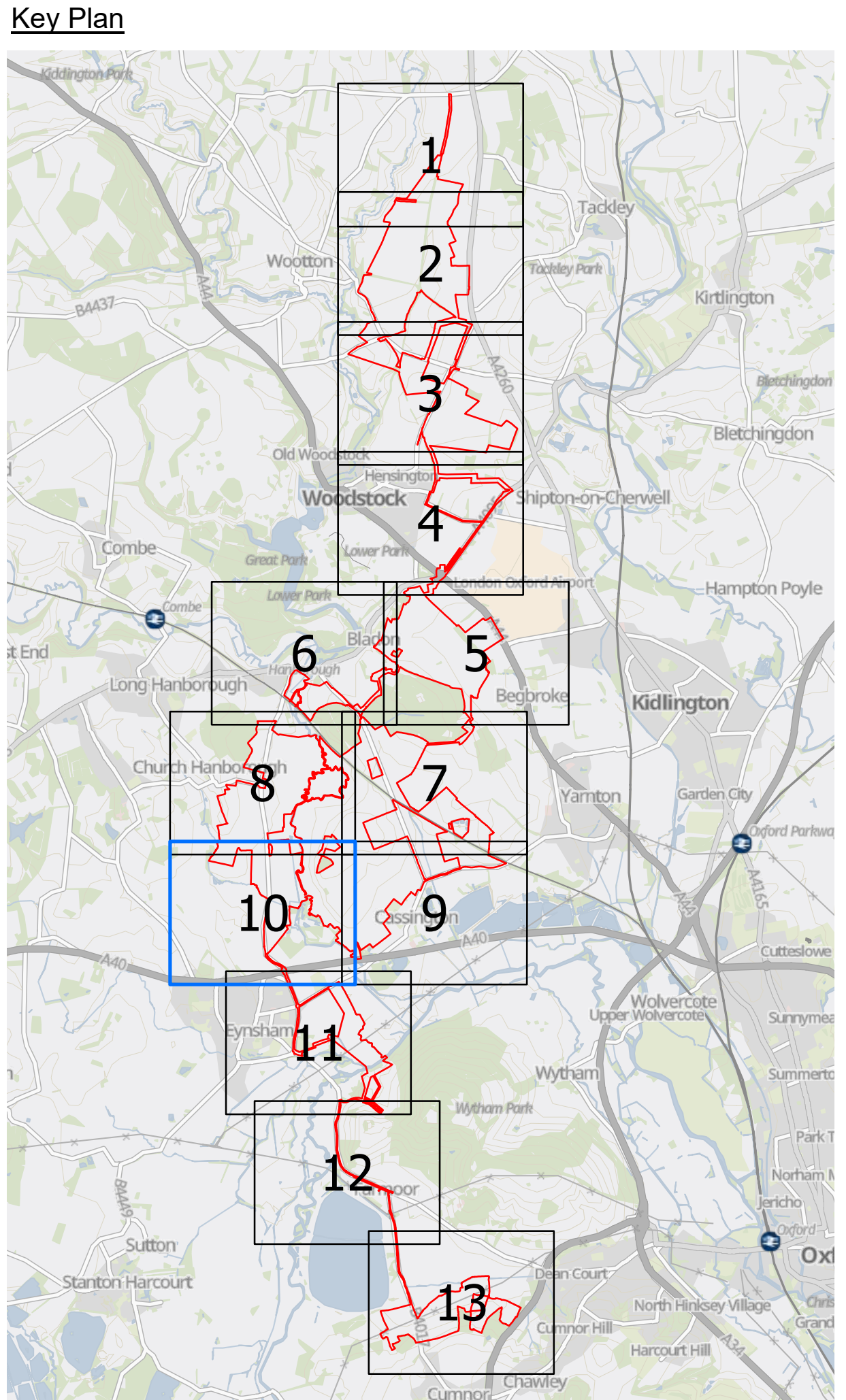
Parish Boundaries - - - - -

Order Land - freehold to be to be compulsorily acquired and temporary use of land and in relation to which it is ———

Order Land - new rights (including restrictions) to be compulsorily acquired and temporary use of land and in relation to which it is proposed to suspend or extinguish easements, servitudes and other private rights ———

Notes:

- These plans should be read alongside other Application Documents, in particular, the Works Plans [EN010147/APP/2.3], the Book of Reference [EN010147/APP/4.3] and the Statement of Reasons [EN010147/APP/4.1]
- Do not scale from this drawing, use only printed dimensions
- All dimensions are in metres unless stated otherwise
- The Base mapping is based upon Ordnance Survey (OS) data. Reproduced from Ordnance Survey maps by permission of Ordnance Survey on behalf of the controller of His Majesty's Stationary Office (HMSO). © Crown Copyright Ordnance Survey 2025, Licence number 0100031673.
- © Copyright - You are permitted to use this data solely to enable you to respond to, or interact with, the organisation that provided you with the data. You are not permitted to copy, sub-licence, distribute or sell any of this data to third parties in any form without written consent of Photovolta Development Partners (PVD) on behalf of SolarFive Ltd.



Project				Status		
Botley West Solar Farm				FINAL		
ID	Changes	Date	Name		Date	Name
				Edit	12/09/2025	J.Thompson
				Check	12/09/2025	C.Channing
2	Change Request 2	12/09/2025	J.Thompson	Approval	12/09/2025	K.Craddock
1	S51 Advice	23/01/2025	J.Neye-Swift	Project-No	BWSF	
A	Created	08/11/2024	J.Thompson	Drawing No	2.4	

Drawing reference: EN010147/APP/2.4

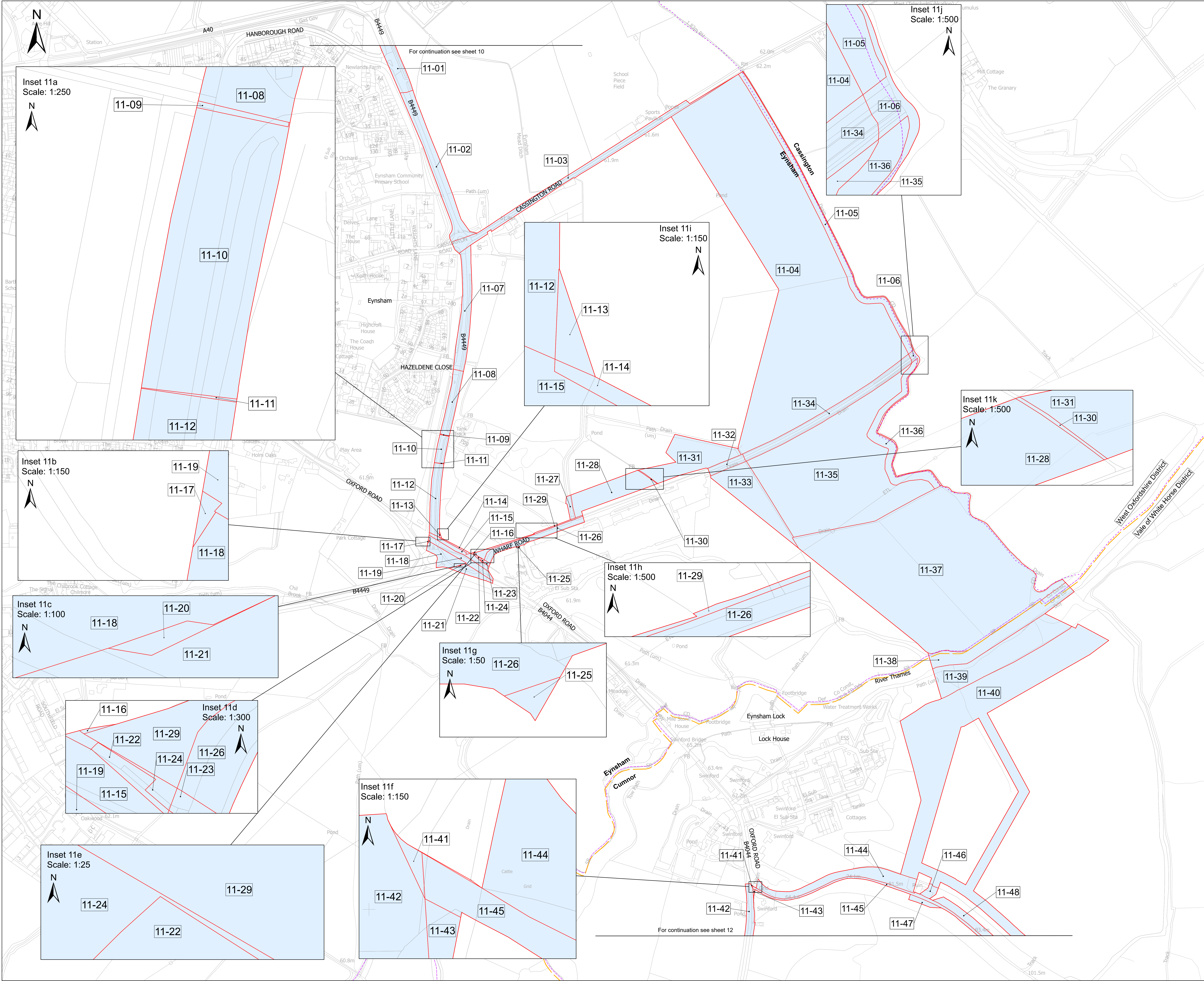
PINS Reference Number: EN010147

Infrastructure Planning (Applications: Prescribed Forms and Procedure) Regulations 2009 APFP Regulation: 5(2)(i)

Scale: 1:2,500 @ A0 DIM: M

LAND PLANS
SHEET 10 OF 13

0 35 70 140 210 280 350 Metres



Legend

Order Limits —

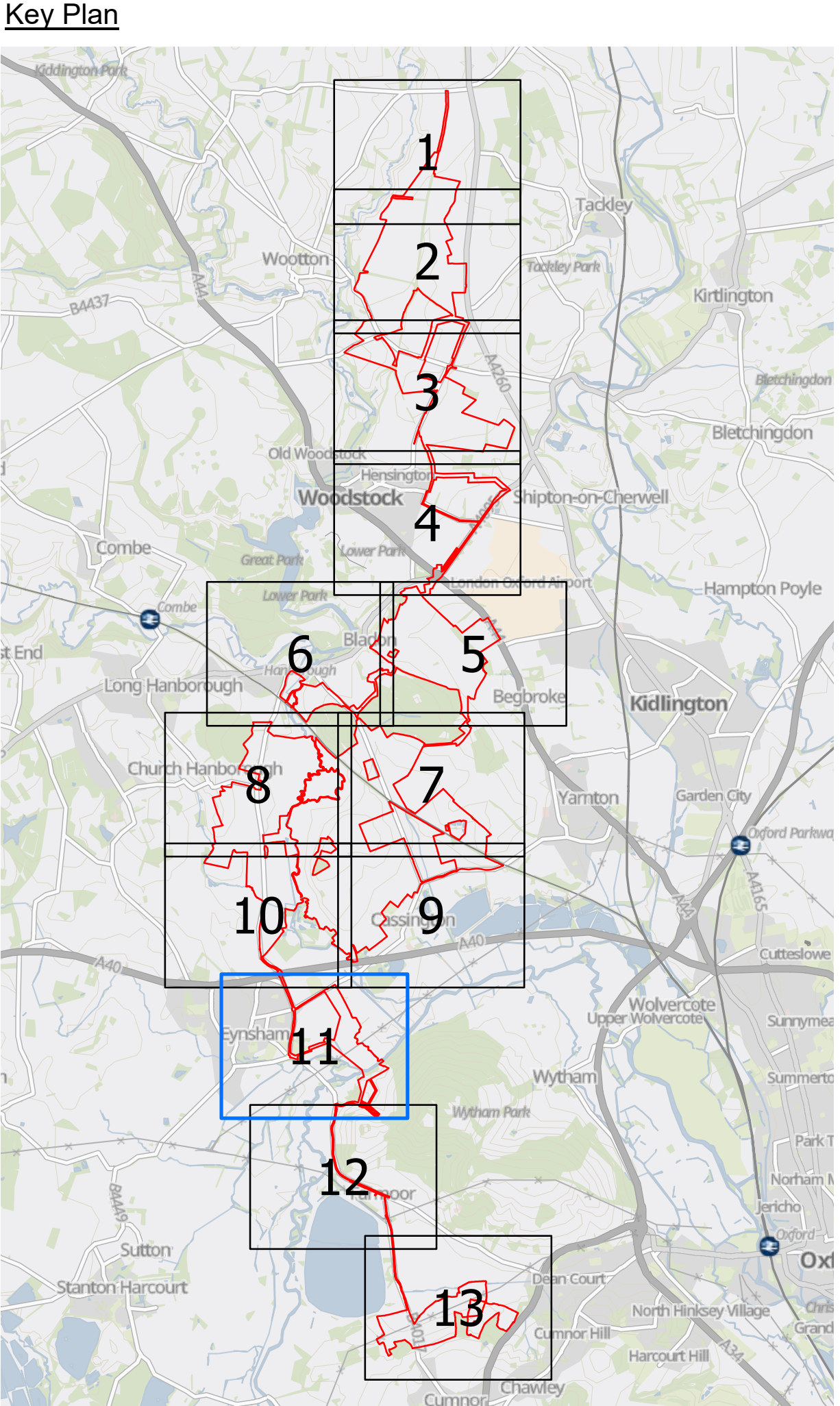
Administrative Boundaries —

Parish Boundaries - - -

Order Land - new rights (including restrictions) to be compulsorily acquired and temporary use of land and in relation to which it is proposed to suspend or extinguish easements, servitudes and other private rights

Notes:

- These plans should be read alongside other Application Documents, in particular, the Works Plans [EN010147/APP/2.3], the Book of Reference [EN010147/APP/4.3] and the Statement of Reasons [EN010147/APP/4.1]
- Do not scale from this drawing, use only printed dimensions
- All dimensions are in metres unless stated otherwise
- The Base mapping is based upon Ordnance Survey (OS) data. Reproduced from Ordnance Survey maps by permission of Ordnance Survey on behalf of the controller of His Majesty's Stationary Office (HMSO). © Crown Copyright Ordnance Survey 2025, Licence number 0100031673.
- © Copyright - You are permitted to use this data solely to enable you to respond to, or interact with, the organisation that provided you with the data. You are not permitted to copy, sub-licence, distribute or sell any of this data to third parties in any form without written consent of Photovolta Development Partners (PVDP) on behalf of SolarFive Ltd.



Project				Status		
Botley West Solar Farm				FINAL		
ID	Changes	Date	Name	Edit	Date	Name
				Check	12/09/2025	J.Thompson
2	Change Request 2	12/09/2025	J.Thompson	Approval	12/09/2025	C.Channing
1	S51 Advice	23/01/2025	J.Neye-Swift	Project-No		BWSF
A	Created	08/11/2024	J.Thompson	Drawing No		2.4

Drawing reference: EN010147/APP/2.4

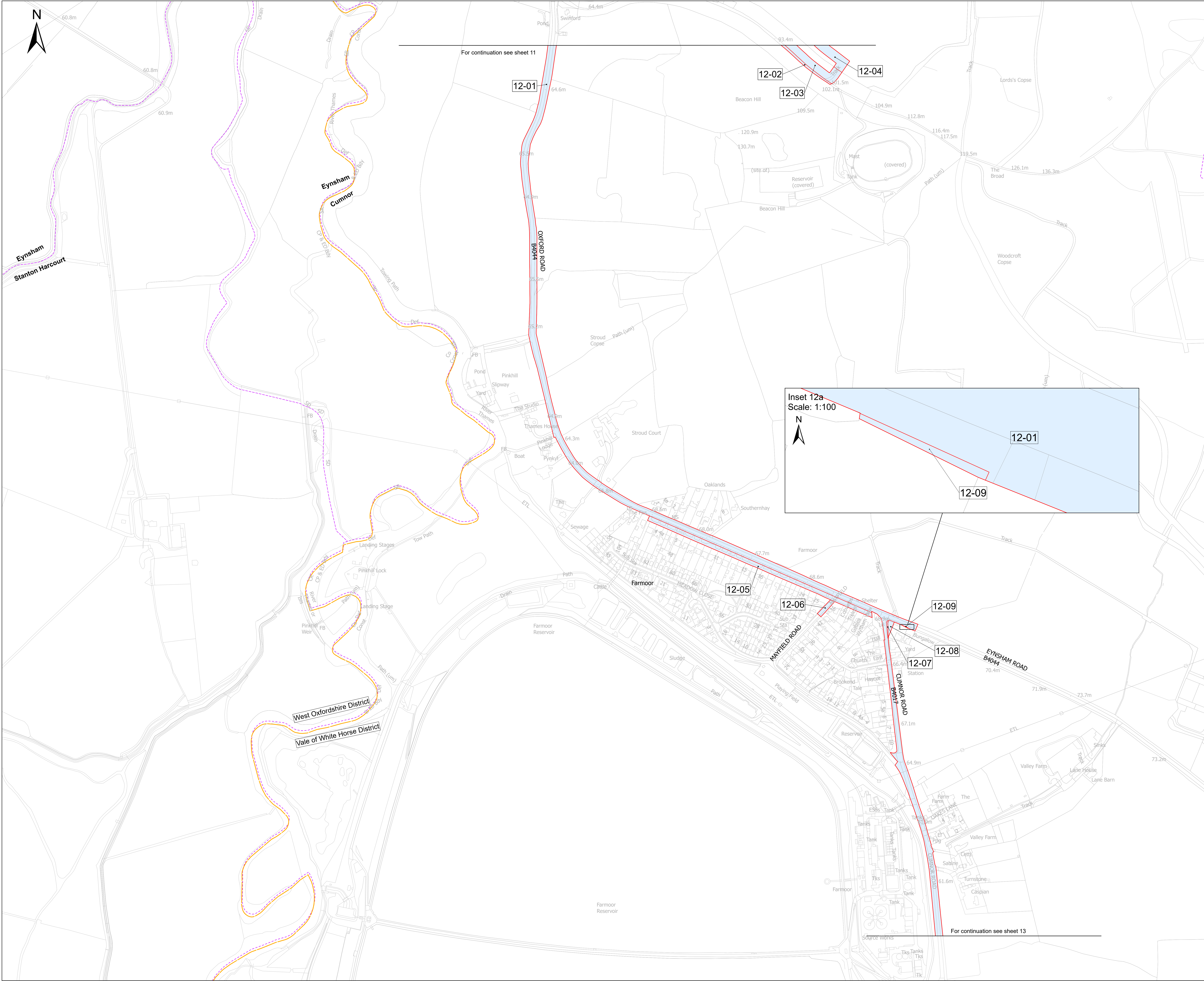
PINS Reference Number: EN010147

Infrastructure Planning (Applications: Prescribed Forms and Procedure) Regulations 2009 APFP Regulation: 5(2)(i)

Scale: 1:2,500 @ A0 DIM: M

LAND PLANS
SHEET 11 OF 13

0 35 70 140 210 280 350 Metres



Legend

Order Limits —

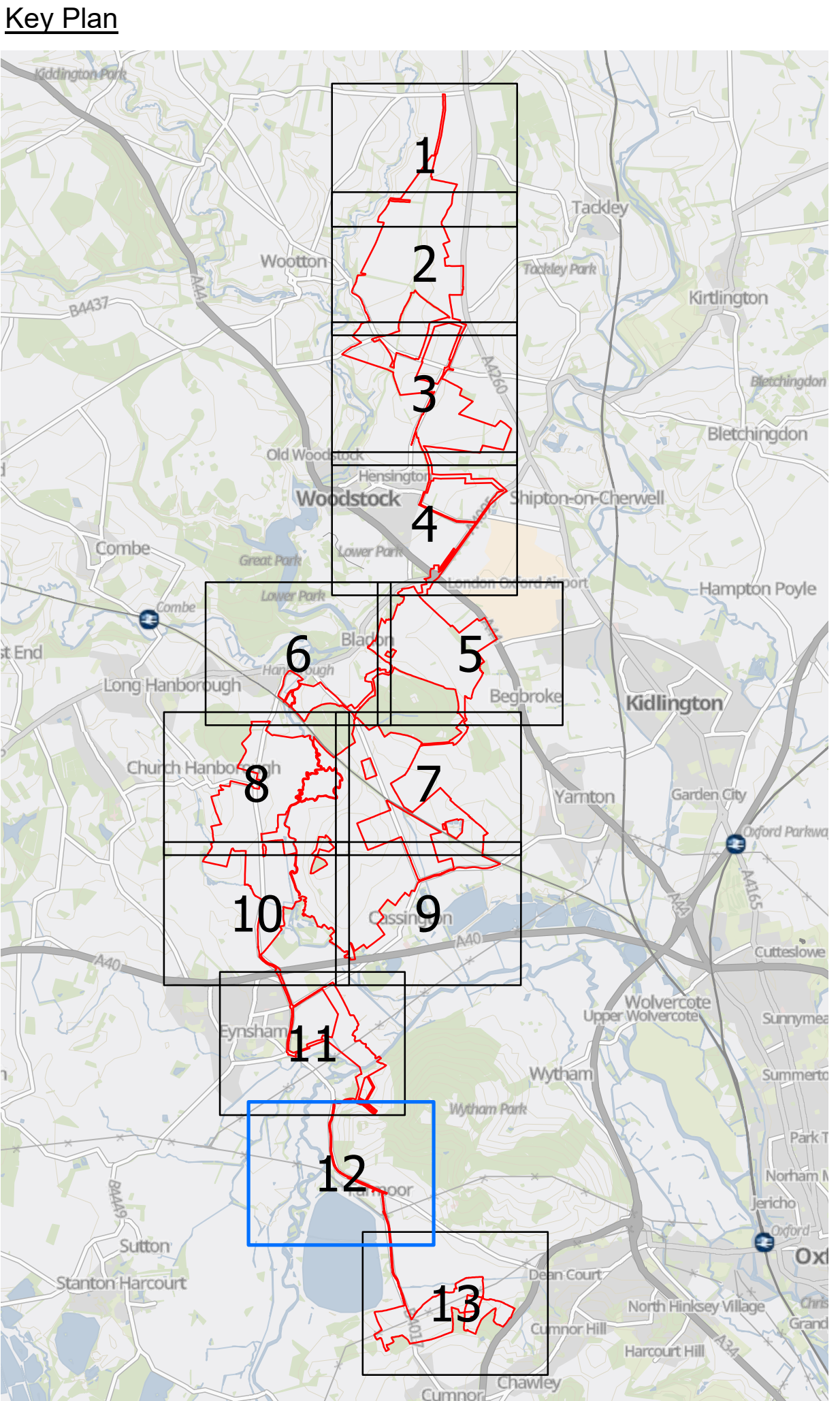
Administrative Boundaries —

Parish Boundaries - - -

Order Land - new rights (including restrictions) to be compulsorily acquired and temporary use of land and in relation to which it is proposed to suspend or extinguish easements, servitudes and other private rights

Notes:

- These plans should be read alongside other Application Documents, in particular, the Works Plans [EN010147/APP/2.3], the Book of Reference [EN010147/APP/4.3] and the Statement of Reasons [EN010147/APP/4.1]
- Do not scale from this drawing, use only printed dimensions
- All dimensions are in metres unless stated otherwise
- The Base mapping is based upon Ordnance Survey (OS) data. Reproduced from Ordnance Survey maps by permission of Ordnance Survey on behalf of the controller of His Majesty's Stationary Office (HMSO). © Crown Copyright Ordnance Survey 2025, Licence number 0100031673.
- © Copyright - You are permitted to use this data solely to enable you to respond to, or interact with, the organisation that provided you with the data. You are not permitted to copy, sub-licence, distribute or sell any of this data to third parties in any form without written consent of Photovolta Development Partners (PVDP) on behalf of SolarFive Ltd.



Project				Status		
Botley West Solar Farm				FINAL		
ID	Changes	Date	Name		Date	Name
				Edit	12/09/2025	J.Thompson
				Check	12/09/2025	C.Channing
2	Change Request 2	12/09/2025	J.Thompson	Approval	12/09/2025	K.Craddock
1	S51 Advice	23/01/2025	J.Neye-Swift	Project-No		BWSF
A	Created	08/11/2024	J.Thompson	Drawing No		2.4

Drawing reference: EN010147/APP/2.4

PINS Reference Number: EN010147

Infrastructure Planning (Applications: Prescribed Forms and Procedure) Regulations 2009 APFP Regulation: 5(2)(i)

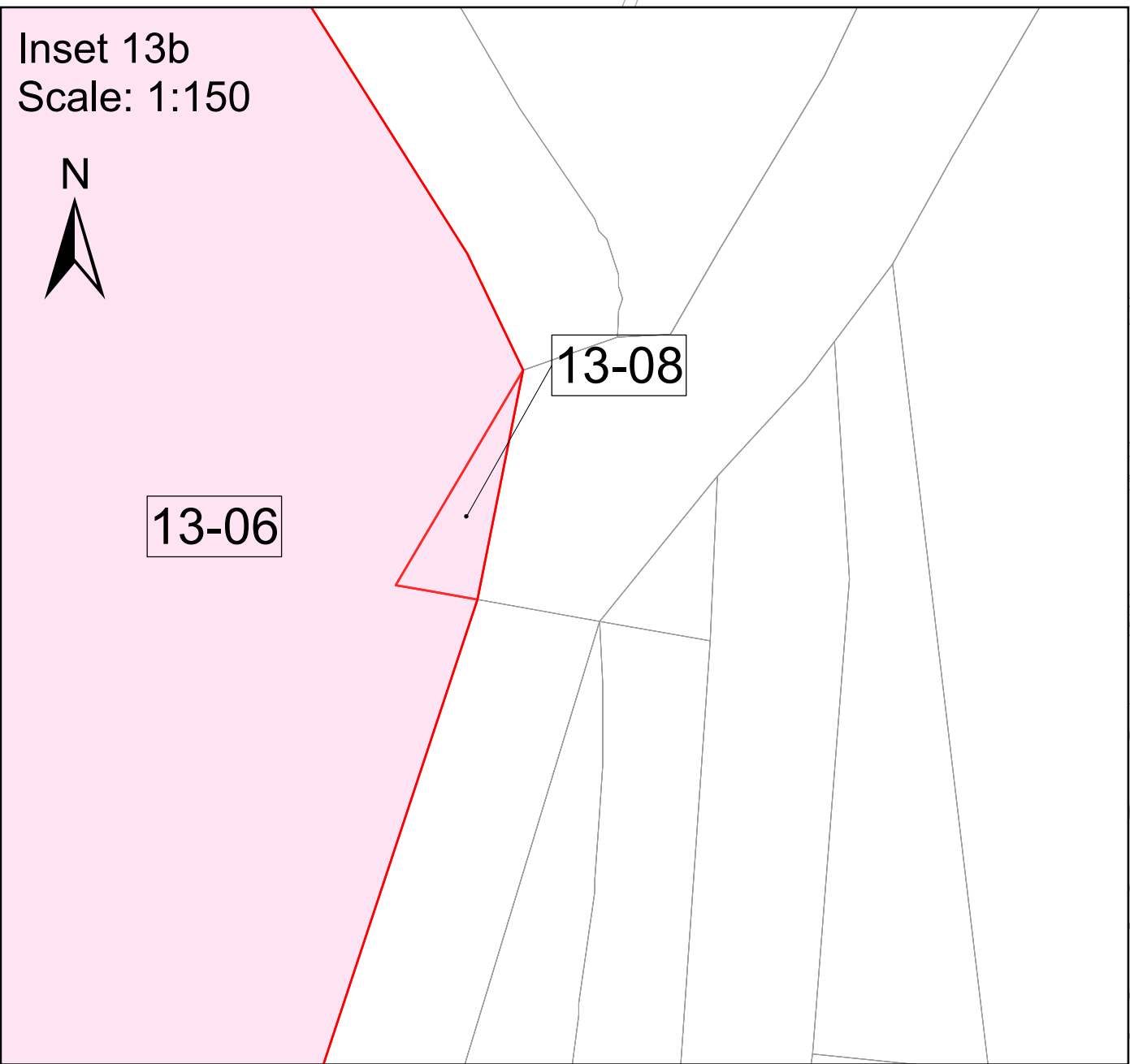
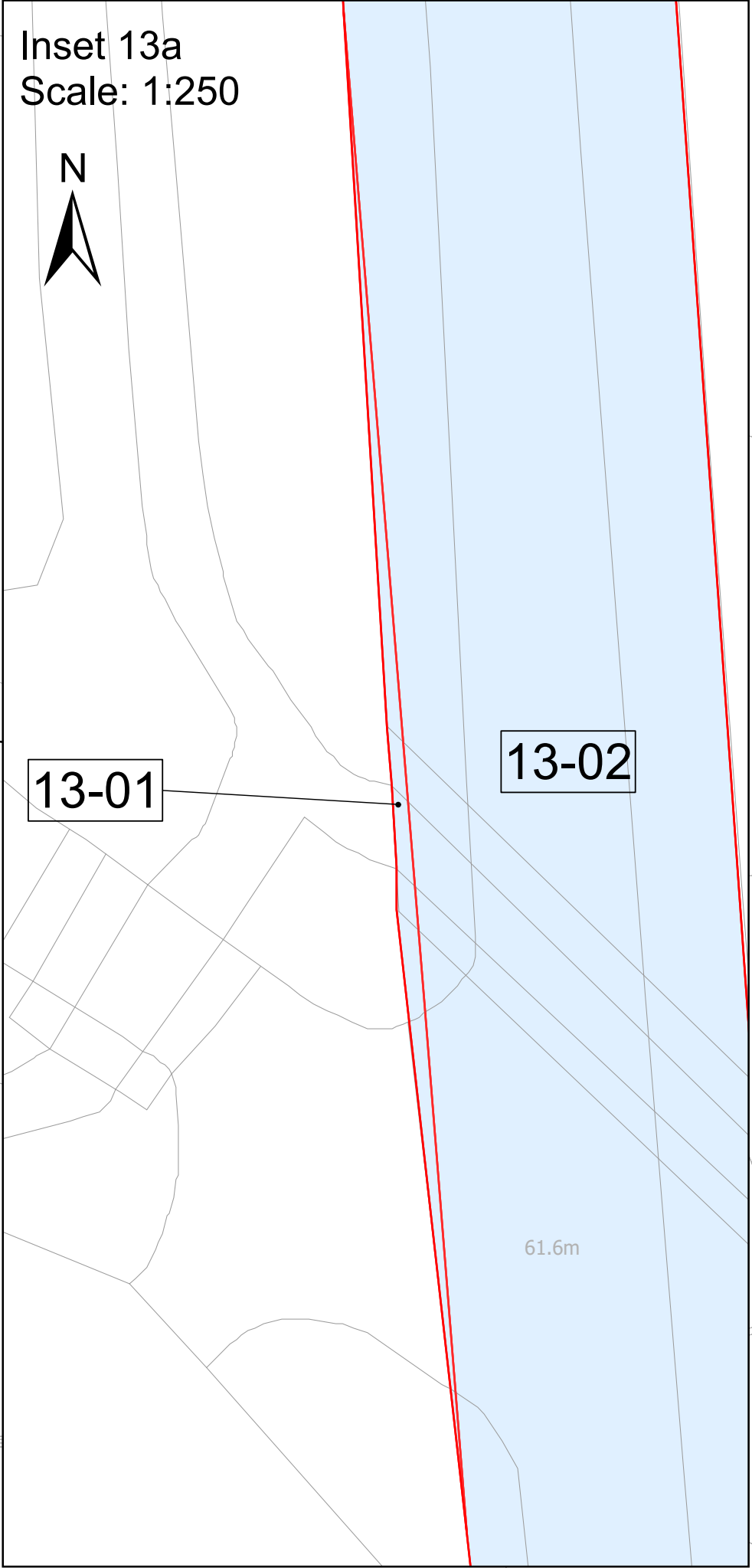
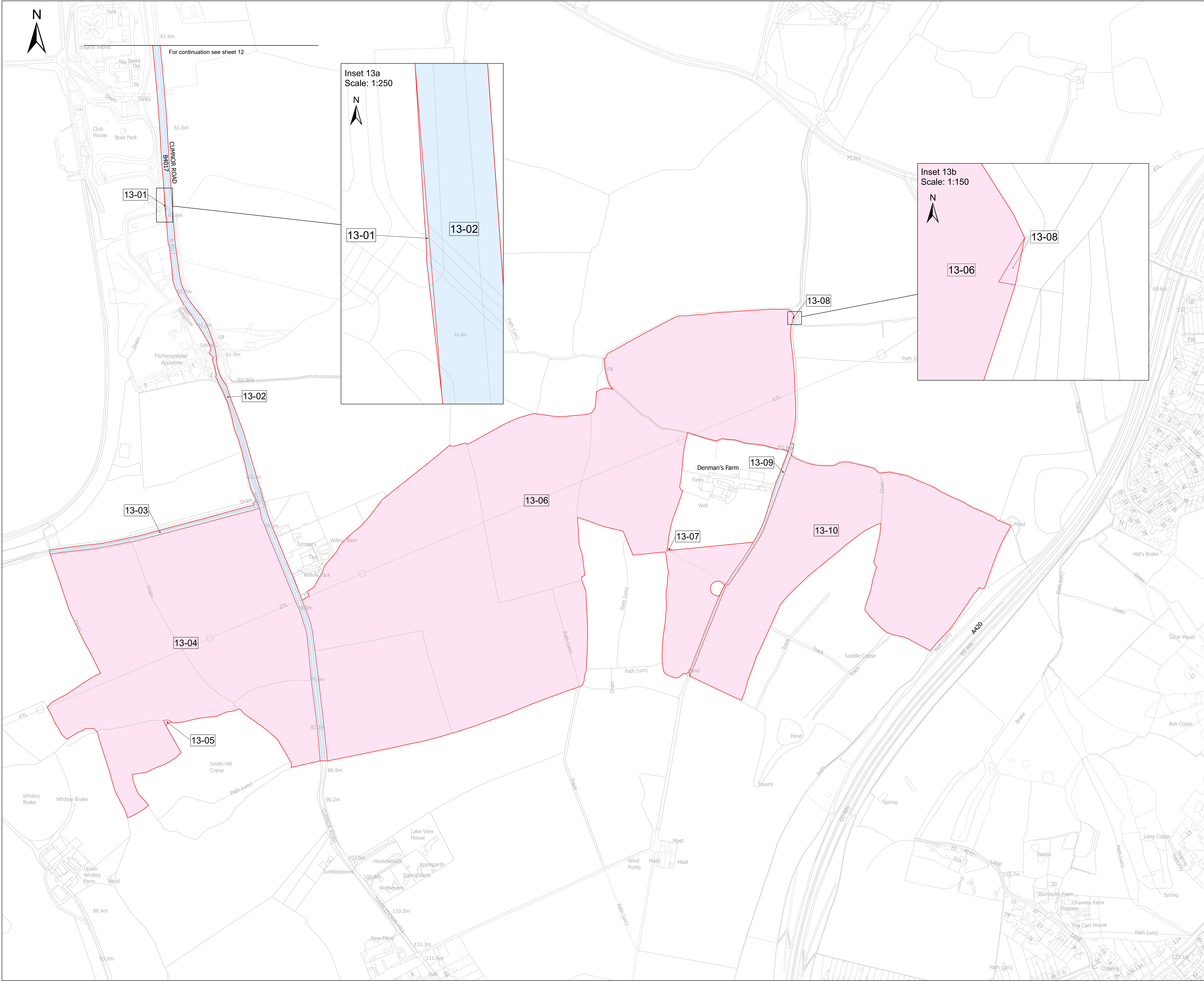
Scale: 1:2,500 @ A0	DIM: M
---------------------	--------

LAND PLANS
SHEET 12 OF 13

0 35 70 140 210 280 350 Metres

Ardent PHOTOVOLTAIC DEVELOPMENT PARTNERS

Photovolta Development Partners GmbH
Kurfürstendamm 52
10707 Berlin, Germany



Legend

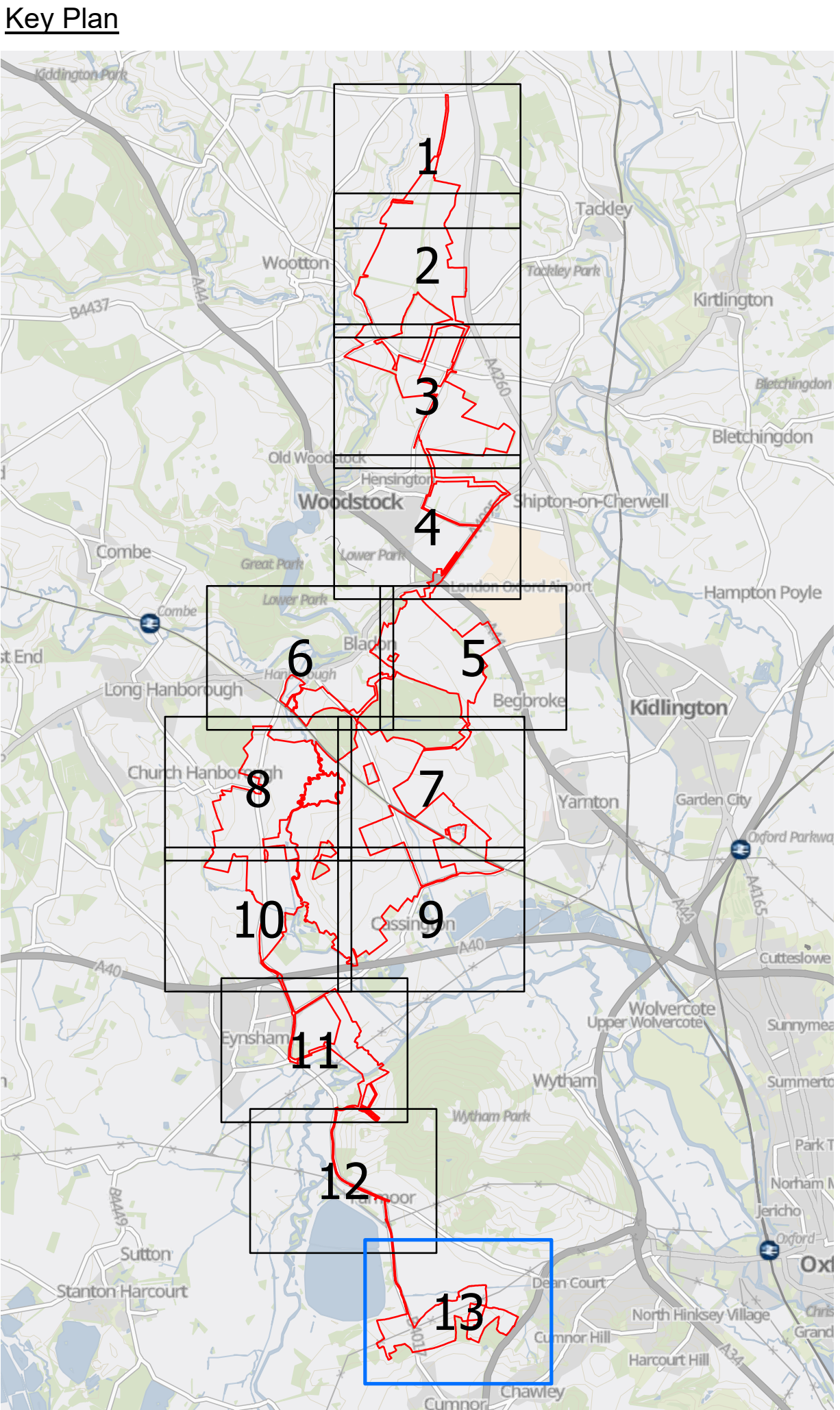
Order Limits

Order Land - freehold to be to be compulsorily acquired and temporary use of land and in relation to which it is

Order Land - new rights (including restrictions) to be compulsorily acquired and temporary use of land and in relation to which it is proposed to suspend or extinguish easements, servitudes and other private rights

Notes:

- These plans should be read alongside other Application Documents, in particular, the Works Plans [EN010147/APP/2.3], the Book of Reference [EN010147/APP/4.3] and the Statement of Reasons [EN010147/APP/4.1]
- Do not scale from this drawing, use only printed dimensions
- All dimensions are in metres unless stated otherwise
- The Base mapping is based upon Ordnance Survey (OS) data. Reproduced from Ordnance Survey maps by permission of Ordnance Survey on behalf of the controller of His Majesty's Stationary Office (HMSO). © Crown Copyright Ordnance Survey 2025, Licence number 0100031673.
- © Copyright - You are permitted to use this data solely to enable you to respond to, or interact with, the organisation that provided you with the data. You are not permitted to copy, sub-licence, distribute or sell any of this data to third parties in any form without written consent of Photovolta Development Partners (PVDP) on behalf of SolarFive Ltd.



Project				Status		
Botley West Solar Farm				FINAL		
ID	Changes	Date	Name		Date	Name
				Edit	12/09/2025	J.Thompson
				Check	12/09/2025	C.Channing
2	Change Request 2	12/09/2025	J.Thompson	Approval	12/09/2025	K.Craddock
1	S51 Advice	23/01/2025	J.Neye-Swift	Project-No		BWSF
A	Created	08/11/2024	J.Thompson	Drawing No		2.4

Drawing reference: EN010147/APP/2.4

PINS Reference Number: EN010147

Infrastructure Planning (Applications: Prescribed Forms and Procedure) Regulations 2009 APFP Regulation: 5(2)(i)

Scale: 1:2,500 @ A0

DIM: M

LAND PLANS
SHEET 13 OF 13

0 35 70 140 210 280 350 Metres

Ardent PHOTOVOLTAIC DEVELOPMENT PARTNERS

Photovolta Development Partners GmbH
Kurfürstendamm 52
10707 Berlin, Germany